

Boise Police Department. General Report

RD: 700 DR# 2017-723803

Incident

Date & Time Occurred: 09/27/2017 22:27 to 09/27/2017 22:27
 Date & Time Reported: 09/27/2017 22:27
 Location of Occurrence: [REDACTED] W AMITY RD, MERIDIAN, ID 83642
 Location: 20 - Residence/Home
 ParcelNo:

Charges

Chg#	Offense/Charge	Law Section	Severity
1	AGGRAVATED ASSAULT	18-905	Felony
2	ARSON I-(ATTEMPTED) BURN DWELLING OR STRUCTURE WHERE PERSONS ARE NORMALLY PRESENT	18-802 {AT}	Felony
3	BURGLARY -RESIDENTIAL-	18-1401	Felony
4	MURDER	18-4003	Felony

Probable Cause

ACSO dispatch received a 911 call regarding a prowler at [REDACTED] Amity Rd. As Deputies responded the caller stated that the suspect had forced entry into their home. Deputies arrived and confronted the suspect coming out the back door of the residence. The suspect pointed a long gun at deputies. Two deputies fired duty weapons at the suspect to protect themselves and the occupants of the house. The suspect then retreated back into the house and ultimately started the home on fire. The suspect, one of the home owners, and a guest of the homeowner perished in the fire.

Routed to ACPO for OIS review

People Involved

Suspect FLOREA, PAVEL LORENZO
 Race: W Sex: M DOB: [REDACTED] Age: 35
 Height: 6' 0" Weight: 215 lbs Hair Color: Brown Eye Color: Green
 Address: [REDACTED]
 Occupation: [REDACTED]
 Bus or School: [REDACTED]
 Res Phone: () - [REDACTED] SSN: [REDACTED]
 Cell Phone: [REDACTED] OLN/St: [REDACTED] / ID
 Bus Phone: () - [REDACTED]
 Relationship: [REDACTED]
 Injury Type: [REDACTED]
 How Ident.: [REDACTED]
 Additional Note: Deceased

Offense/Charge	Law Section	Counts	Severity
BURGLARY -RESIDENTIAL- Method of Entry: DOOR FORCED OR KICKED	18-1401	1	Felony
MURDER	18-4003	2	Felony
AGGRAVATED ASSAULT	18-905	2	Felony
ARSON I-(ATTEMPTED) BURN DWELLING OR STRUCTURE WHERE PERSONS ARE NORMALLY PRESENT	18-802 {AT}	1	Felony

Arrest Cited Cuffs Checked Seat Belted Summons:

Victim
 Address: [REDACTED]
 Occupation: [REDACTED]
 Bus or School: [REDACTED]

Victim
 Address: [REDACTED]
 Occupation: [REDACTED]
 Bus or School: [REDACTED]

Victim
 Address: [REDACTED]
 Occupation: [REDACTED]
 Bus or School: [REDACTED]

Admin

Officer(s) Reporting: Ofc. Jason Pietrzak Ada No. 753
 Approved Supervisor: Sgt. Justin Kendall Ada No. 623
 Assigned To: Ofc. Jason Pietrzak Ada No. 753

Phone Rpt. Audio Recording
 Counter Rpt. Video Recording PPI
 Approved Date: 02/02/2018 11:19

Route To: County Prosecutor

Related DR#s

Copies To:

**Boise Police Department.
Narrative Report**

RD: 700 DR# 2017-723803

1. Incident Topic AGGRAVATED ASSAULT ARSON I-(ATTEMPTED) BURN DWELLING OR STRUCTURE WHERE PERSONS ARE NORMALLY PRESENT BURGLARY -RESIDENTIAL- MURDER		2. Subject/Victim's Name [REDACTED]	
3. Address [REDACTED] W AMITY RD , MERIDIAN		4. Phone	
5. Date Occurred 09/27/2017	6. Time Occurred 22:27	7. Route To County Prosecutor	8. Division PERSONS

**Boise Police Department
Critical Incident Task Force
Officer Involved Shooting
September 27th, 2017**

Location:

[REDACTED] West Amity Road, Ada County, Idaho

Involved Deputies:

Ada County Deputy C. Matkin
Ada County Deputy S. Hickam

Related Reports:

Boise Police 723-803
Ada County Sheriff 127-475
Garden City Police 17-02324
Meridian Police 17-6470
Bureau of Alcohol, Tobacco, Firearms, and Explosives 787015-17-0172

Synopsis:

On September 27th, at about 2227 hours, Ada County Deputies C. Matkin and S. Hickam were dispatched to a prowler call at [REDACTED] West Amity Road. The female calling party, [REDACTED] stated that someone was trying to break into the residence. When the deputies arrived, they approached the residence and heard a male voice, from inside the residence, threatening to shoot them. After hearing this, a male briefly exited the residence and pointed a

Admin	
Officer(s) Reporting Ofc. Jason Pietrzak	Ada No. 753
Approved Supervisor Sgt. Justin Kendall	Ada No. 623
	Approved Date 02/02/2018 11:19

Boise Police Department. Narrative Report

RD: 700 DR# 2017-723803

1. Incident Topic AGGRAVATED ASSAULT ARSON I-(ATTEMPTED) BURN DWELLING OR STRUCTURE WHERE PERSONS ARE NORMALLY PRESENT BURGLARY -RESIDENTIAL- MURDER		2. Subject/Victim's Name [REDACTED]	
3. Address [REDACTED] W AMITY RD , MERIDIAN		4. Phone [REDACTED]	
5. Date Occurred 09/27/2017	6. Time Occurred 22:27	7. Route To County Prosecutor	8. Division PERSONS

long gun at them. The deputies discharged their issued duty weapons at the male to stop his actions. After the shots were fired, the male re-entered the residence. He called out to the deputies that he was “shot,” and refused to exit the residence.

As responding deputies attempted to negotiate with the male, they began to smell the odor of gasoline. A short time later, deputies could smell smoke and noticed smoke from the residence. The residence began to burn and in the moments that followed, two people, [REDACTED] and [REDACTED] were able to exit the residence with the deputies’ assistance. [REDACTED] was badly burned and ultimately flown to Salt Lake City for medical treatment, prior to succumbing to his injuries. [REDACTED] was treated for her injuries at a Boise hospital. A third adult, [REDACTED] was not able to exit the home and her severely burned remains were later recovered from the ashes of the residence.

The male who assaulted the deputies also did not exit the residence. As deputies attempted to enter the residence, they secured a shotgun that was found on the ground near the door the suspect had exited and re-entered. Due to the smoke and flames, the deputies were not able to enter the home.

A white Honda Odyssey bearing [REDACTED] plate [REDACTED] is parked in the driveway. This vehicle is registered to [REDACTED] at [REDACTED]. This vehicle does not belong to any of the residents of [REDACTED] W. Amity Road.

During the investigation of this incident on the night and early morning hours of September 28th, an adult male, Pavel Florea, was tentatively identified as being involved. This identification was in part due to an Idaho Identification Card being visible inside of the Odyssey van.

On October 23rd, the Ada County Coroners Office was able to positively identify Pavel Florea as one of the people

Admin			
Officer(s) Reporting	Ada No.		
Ofc. Jason Pietrzak	753		
Approved Supervisor	Ada No.	Approved Date	
Sgt. Justin Kendall	623	02/02/2018 11:19	

Boise Police Department. Narrative Report

RD: 700 DR# 2017-723803

1. Incident Topic AGGRAVATED ASSAULT ARSON I-(ATTEMPTED) BURN DWELLING OR STRUCTURE WHERE PERSONS ARE NORMALLY PRESENT BURGLARY -RESIDENTIAL- MURDER		2. Subject/Victim's Name [REDACTED]	
3. Address [REDACTED] W AMITY RD , MERIDIAN		4. Phone [REDACTED]	
5. Date Occurred 09/27/2017	6. Time Occured 22:27	7. Route To County Prosecutor	8. Division PERSONS

who died in the fire. Florea did not live at the residence, has no known association to the residence and is believed to have been the same person who pointed the shotgun at the deputies as well as set the residence on fire.

Suspect:

Florea, Pavel L.



Deceased Victims:

Admin			
Officer(s) Reporting	Ada No.		
Ofc. Jason Pietrzak	753		
Approved Supervisor	Ada No.	Approved Date	
Sgt. Justin Kendall	623	02/02/2018 11:19	

Boise Police Department.
Narrative Report

RD: 700 DR# 2017-723803

1. Incident Topic AGGRAVATED ASSAULT ARSON I-(ATTEMPTED) BURN DWELLING OR STRUCTURE WHERE PERSONS ARE NORMALLY PRESENT BURGLARY -RESIDENTIAL- MURDER		2. Subject/Victim's Name [REDACTED]	
3. Address [REDACTED] W AMITY RD , MERIDIAN		4. Phone	
5. Date Occurred 09/27/2017	6. Time Occured 22:27	7. Route To County Prosecutor	8. Division PERSONS




Surviving Victim / Witness:

Admin	
Officer(s) Reporting Ofc. Jason Pietrzak	Ada No. 753
Approved Supervisor Sgt. Justin Kendall	Ada No. 623
	Approved Date 02/02/2018 11:19

Boise Police Department. Narrative Report

RD: 700 DR# 2017-723803

1. Incident Topic AGGRAVATED ASSAULT ARSON I-(ATTEMPTED) BURN DWELLING OR STRUCTURE WHERE PERSONS ARE NORMALLY PRESENT BURGLARY -RESIDENTIAL- MURDER		2. Subject/Victim's Name [REDACTED]	
3. Address [REDACTED] W AMITY RD , MERIDIAN		4. Phone [REDACTED]	
5. Date Occurred 09/27/2017	6. Time Occured 22:27	7. Route To County Prosecutor	8. Division PERSONS




[REDACTED] West Amity Road – Google Earth Image / North towards bottom of photo. Driveway deputies responded is to the left (east) of the structure. Porch area where male exited is in the area of the bronze vehicle.

Admin			
Officer(s) Reporting	Ada No.		
Ofc. Jason Pietrzak	753		
Approved Supervisor	Ada No.	Approved Date	
Sgt. Justin Kendall	623	02/02/2018 11:19	

Boise Police Department. Narrative Report

RD: 700 DR# 2017-723803

1. Incident Topic AGGRAVATED ASSAULT ARSON I-(ATTEMPTED) BURN DWELLING OR STRUCTURE WHERE PERSONS ARE NORMALLY PRESENT BURGLARY -RESIDENTIAL- MURDER		2. Subject/Victim's Name [REDACTED]	
3. Address [REDACTED] W AMITY RD , MERIDIAN		4. Phone [REDACTED]	
5. Date Occurred 09/27/2017	6. Time Occured 22:27	7. Route To County Prosecutor	8. Division PERSONS




Ada County Sheriff Drone Image – North towards left. All three vehicles are in the same condition / location as during the response. Driveway is towards the top of the photo.

Admin			
Officer(s) Reporting	Ada No.	Approved Date	
Ofc. Jason Pietrzak	753		
Approved Supervisor	Ada No.		
Sgt. Justin Kendall	623	02/02/2018 11:19	

Boise Police Department. Narrative Report

RD: 700 DR# 2017-723803

1. Incident Topic AGGRAVATED ASSAULT ARSON I-(ATTEMPTED) BURN DWELLING OR STRUCTURE WHERE PERSONS ARE NORMALLY PRESENT BURGLARY -RESIDENTIAL- MURDER		2. Subject/Victim's Name [REDACTED]	
3. Address [REDACTED] W AMITY RD , MERIDIAN		4. Phone [REDACTED]	
5. Date Occurred 09/27/2017	6. Time Occured 22:27	7. Route To County Prosecutor	8. Division PERSONS



Initial Incident Information:

On September 27th, Boise Police Sgt. J. Kendall contacted me and requested that I respond to assist with an ongoing officer involved shooting investigation. He stated that two Ada County deputies were involved and that the Boise Police Department would take lead in the investigation. Sgt. Kendall asked that I respond to the predetermined hotel and take the First Contact Team Lead.

Once I arrived, I met briefly with both involved deputies and explained what would occur at the hotel. Shortly after I arrived, Sgt. Kendall contacted me and requested that I respond to the scene and informed me that I would be overall lead. I asked Garden City Police Detective J. Thorndyke to assume the First Contact Lead and responded to the scene.

Admin			
Officer(s) Reporting	Ada No.	Approved Date	
Ofc. Jason Pietrzak	753		
Approved Supervisor	Ada No.		
Sgt. Justin Kendall	623	02/02/2018 11:19	

Boise Police Department. Narrative Report

RD: 700 DR# 2017-723803

1. Incident Topic AGGRAVATED ASSAULT ARSON I-(ATTEMPTED) BURN DWELLING OR STRUCTURE WHERE PERSONS ARE NORMALLY PRESENT BURGLARY -RESIDENTIAL- MURDER		2. Subject/Victim's Name [REDACTED]	
3. Address [REDACTED] W AMITY RD , MERIDIAN		4. Phone [REDACTED]	
5. Date Occurred 09/27/2017	6. Time Occured 22:27	7. Route To County Prosecutor	8. Division PERSONS

Onscene Information:

Once at the Amity scene, I met with Sgt. Kendall who provided greater details on what he had learned to that point. Sgt. Kendall’s brief included information that he had learned from the safety debrief of the involved deputies by their patrol supervisor, and information that had been gleaned by investigators already onscene.

Sgt. Kendall explained to me that this incident began as a dispatched call as a “Prowler in a residence” 911 call. Multiple deputies responded with Deputy Hickam and Deputy Matkin being the first to arrive. Once onscene, they approached the residence from the driveway off of Amity on the east side of the home. This driveway wrapped around the house towards the north side of the home. As they approached the residence, a male stated that he would shoot them. Both deputies took cover behind a vehicle on the property on the north side of the home.

A male exited the residence through a door on the north side, and pointed a long gun at them. Both deputies fired their issued handguns. The male retreated inside of the house and while they were issuing him commands, noticed the residence begin to burn. One adult female and one adult male exited the residence and it was believed that one adult female had not been able to exit the home due to flames.

Ada County Deputies and Meridian Police Officers were engaged in holding a perimeter and area sweep looking for any suspects that may have exited the property unnoticed. I learned that FLIR and K9’s were actively being used, and a large area search of adjacent properties and grounds had been mostly completed.

Team Leads:

- First Contact: GCPD J. Thorndyke
- Crime Scene: BPD P. Jagosh
- Autopsy: GCPD J. O’Gorman
- Interviews: BPD P. Jagosh – Interview of Deputy Matkin

Admin			
Officer(s) Reporting	Ada No.	Approved Date	
Ofc. Jason Pietrzak	753		
Approved Supervisor	Ada No.		
Sgt. Justin Kendall	623	02/02/2018 11:19	

**Boise Police Department.
Narrative Report**

RD: 700 DR# 2017-723803

1. Incident Topic AGGRAVATED ASSAULT ARSON I-(ATTEMPTED) BURN DWELLING OR STRUCTURE WHERE PERSONS ARE NORMALLY PRESENT BURGLARY -RESIDENTIAL- MURDER		2. Subject/Victim's Name [REDACTED]	
3. Address [REDACTED] W AMITY RD , MERIDIAN		4. Phone	
5. Date Occurred 09/27/2017	6. Time Occurred 22:27	7. Route To County Prosecutor	8. Division PERSONS

BPD M. Miraglia – Interview of Deputy Hickam

Crime Scene:

On September 28th, I applied for and was granted a search warrant for the property and grounds of [REDACTED] West Amity Road, including a white Honda Odyssey registered to [REDACTED] that was parked on the property. I provided this search warrant to Detective Jagosh who along with BATF Agent J. Miller led a team of investigators who photographed, measured, and otherwise documented the scene and evidence collected. During this time, the remains of two individuals were recovered and ultimately removed from the scene by Ada County Deputy Coroner S. Russell.

Along with these remains, multiple firearms were recovered. Detective Jagosh provided updates to me as the residence was searched, and stated that nothing was located that was believed to have been used or attributed to having caused the fire. During the evening of September 28th, the scene was released to the homeowners. In speaking with them, I learned that [REDACTED] guns were organized and placed into a central location during the week in anticipation of [REDACTED] moving soon.

Cell Phone Evidence:

On September 28th, Detective Iverson obtained [REDACTED] search a LG cell phone that was located within the Honda Odyssey. This phone was believed to belong to [REDACTED]. In speaking with [REDACTED] Pavel was known to possess this cell phone and had done so since the previous Saturday, September 24th, when she allowed Pavel to use it.

On October 5th, Detective J. Ransom used [REDACTED] in an attempt to obtain any additional information from the cell phone. Detective Ransom was able to locate multiple images of an adult male who he believed to be Pavel Florea. No evidence of text messages leading up to or during the incident

Admin			
Officer(s) Reporting Ofc. Jason Pietrzak	Ada No. 753	Approved Date 02/02/2018 11:19	
Approved Supervisor Sgt. Justin Kendall	Ada No. 623		

Boise Police Department. Narrative Report

RD: 700 DR# 2017-723803

1. Incident Topic AGGRAVATED ASSAULT ARSON I-(ATTEMPTED) BURN DWELLING OR STRUCTURE WHERE PERSONS ARE NORMALLY PRESENT BURGLARY -RESIDENTIAL- MURDER		2. Subject/Victim's Name [REDACTED]	
3. Address [REDACTED] W AMITY RD , MERIDIAN		4. Phone [REDACTED]	
5. Date Occurred 09/27/2017	6. Time Occured 22:27	7. Route To County Prosecutor	8. Division PERSONS

were located. The forensic disk of the cell phone image is attached to this report.

Witness:

Joseph Mallett – Ada County Legal Advisor

Joseph was a civilian rider in Deputy Hickam’s vehicle. Joseph was able to hear the dispatched call for service and side channel discussions between responding units. He remained in the patrol car that Deputy Hickam parked in the driveway of the residence after Deputy Hickam left the patrol car. As he watched the deputies, Joseph reported that he was able to see their body language change as they walked up the driveway, prior to hearing the gunshots. Joseph never left the patrol car and did not see the suspect during this incident.

Events Leading up to Fatal Encounter

911 Call:

I contacted the Ada County Sheriff’s Office and requested the 911 recording of the call [REDACTED] made on the night of the 27th. It should be known that while reviewing this audio, I am able to hear the dispatcher and [REDACTED] communicate as well as the radio traffic that the dispatcher can hear.

In reviewed the call I listened as [REDACTED] explained that someone was trying to break into her house. She stated that she did hear talking outside of her residence. As dispatch asks her about what she is seeing, [REDACTED] voice and demeanor change as the fear in her voice is heard as she states that someone is breaking into her home. [REDACTED] adds that [REDACTED] and [REDACTED] are in the home with her.

[REDACTED] becomes more emotional and begins to ask the dispatcher to “hurry” as she relays that someone is now inside of her residence. I can hear [REDACTED] whispering to [REDACTED] that someone was trying to break in and to be quiet as she adds that she is on the phone with “911.” This comment is made at approximately 2:42 into the call.

Admin			
Officer(s) Reporting	Ada No.	Approved Date	
Ofc. Jason Pietrzak	753		
Approved Supervisor	Ada No.		
Sgt. Justin Kendall	623	02/02/2018 11:19	

Boise Police Department. Narrative Report

RD: 700 DR# 2017-723803

1. Incident Topic AGGRAVATED ASSAULT ARSON I-(ATTEMPTED) BURN DWELLING OR STRUCTURE WHERE PERSONS ARE NORMALLY PRESENT BURGLARY -RESIDENTIAL- MURDER		2. Subject/Victim's Name [REDACTED]	
3. Address [REDACTED] W AMITY RD , MERIDIAN		4. Phone [REDACTED]	
5. Date Occurred 09/27/2017	6. Time Occured 22:27	7. Route To County Prosecutor	8. Division PERSONS

[REDACTED] is advised that the closest patrol deputy is a minute away and that they were coming with lights and sirens. As she is told this, [REDACTED] explains again that the suspect is trying to get inside of her residence. After a short pause, [REDACTED] proclaims, "Oh god, they are in the back room, please hurry up."

I can hear both deputies advise they are "23" (on scene) as soon as she asks dispatch for them to hurry. Dispatch advises that the deputies are at her residence. [REDACTED] asks again for them to hurry and dispatch again advises that they are on her property. At this point, 5:54 into the audio, I can hear Deputy Hickam's radio traffic about the male threatening to shoot them.

[REDACTED] tells dispatch that he is inside of the back room and becomes frustrated when dispatch asks her again to confirm her address and asks if she is able to see the deputies. [REDACTED] states that she does not. Just after this statement is made, I can hear that "multiple shots fired" is broadcast over the radio at 6:17. I am not able to hear the shots or any other voices on the background of [REDACTED] audio.

[REDACTED] continues to try to get the dispatcher to tell the deputies to hurry. She explains that someone is in her house. The dispatcher does not relay that there had been a shooting to her. [REDACTED] begs for the deputies to come into the house to help her and [REDACTED]. The dispatcher tells her to stay where she is and for her to "get down." [REDACTED] states that she can hear someone screaming at 7:44 into the audio.

It is clear at 8:03 that [REDACTED] can hear the radio traffic as she relays to someone that she heard there were, "shots fired" immediately after this is broadcast on the radio. [REDACTED] states to dispatch that there were no locks on the bedroom doors. She also relays her location within the residence as being in the bedroom on the west side. She adds that she is on the "Amity side" near the front porch.

At 8:52 [REDACTED] relays that she can still hear someone and that they are in the bedrooms. She asks the dispatcher to send

Admin			
Officer(s) Reporting	Ada No.	Approved Date	
Ofc. Jason Pietrzak	753	02/02/2018 11:19	
Approved Supervisor	Ada No.		
Sgt. Justin Kendall	623		

Boise Police Department. Narrative Report

RD: 700 DR# 2017-723803

1. Incident Topic AGGRAVATED ASSAULT ARSON I-(ATTEMPTED) BURN DWELLING OR STRUCTURE WHERE PERSONS ARE NORMALLY PRESENT BURGLARY -RESIDENTIAL- MURDER		2. Subject/Victim's Name [REDACTED]	
3. Address [REDACTED] W AMITY RD , MERIDIAN		4. Phone [REDACTED]	
5. Date Occurred 09/27/2017	6. Time Occurred 22:27	7. Route To County Prosecutor	8. Division PERSONS

the deputies to the window near the porch. She begs for deputies to hurry up and asks, "Where are you?" Dispatch wrongly states that there are officers in the house and corrects that there were officers outside for her.

As the conversation continues, [REDACTED] is asked to stay in the room and lay down. She whispers that she can hear screaming and is asked to be quiet (for her safety).

At 11:50 into the audio, I can hear dispatch being asked by deputies if the calling party is male or female to try to make sense of the overall situation. They are advised that it is a female caller.

As the audio continues, I can hear [REDACTED] whispering to [REDACTED]. The audio is mostly the overheard radio traffic of the deputies who are outside of the residence. At 13:16, [REDACTED] whispers to dispatch that someone is still inside of her house and again asks why no one has come to help her.

At 15:50, dispatch advises [REDACTED] that deputies were giving commands for the suspect to exit her house and asks her to continue to do what she is doing. At 16:01, a sharp report is heard. [REDACTED] does not acknowledge it, and no comment is made by the dispatcher or any deputy over the radio. At 16:17, deputies see smoke at the rear of the residence. Deputies ask about windows and the location of the calling party.

At 17:02, deputies request fire to be dispatched. [REDACTED] says again that someone is in the house. It is not clear if she hears someone or is repeating that information to dispatch. At about 18:06, [REDACTED] whispers to the dispatcher, "They're burning the house, they're burning the house." She repeats this same sentence at 19:04, this time out loud and not whispering.

At 19:15, deputies report that they can hear some popping noises, and state that it may be "ammunition" burning up. [REDACTED] again asks for them to "hurry up please." At 19:24 I can hear the radio background as Deputy Sahni states that

Admin			
Officer(s) Reporting	Ada No.		
Ofc. Jason Pietrzak	753		
Approved Supervisor	Ada No.	Approved Date	
Sgt. Justin Kendall	623	02/02/2018 11:19	

**Boise Police Department.
Narrative Report**

RD: 700 DR# 2017-723803

1. Incident Topic AGGRAVATED ASSAULT ARSON I-(ATTEMPTED) BURN DWELLING OR STRUCTURE WHERE PERSONS ARE NORMALLY PRESENT BURGLARY -RESIDENTIAL- MURDER		2. Subject/Victim's Name [REDACTED]	
3. Address [REDACTED] W AMITY RD , MERIDIAN		4. Phone	
5. Date Occurred 09/27/2017	6. Time Occured 22:27	7. Route To County Prosecutor	8. Division PERSONS

they, "Have a full on structure fire" at that time.

At 19:43, I can hear what sounds like a male yelling. I cannot tell what is said however and do not know if the voice is [REDACTED] or Pavel Florea. At 19:47, [REDACTED] reports that she cannot breathe due to the smoke in the house.

Dispatch asks [REDACTED] if she can see any lights from the officers and [REDACTED] repeats that she cannot breathe. Dispatch again asks if she can see any lights. [REDACTED] does not speak into the phone again, and multiple muffled voices are heard. From my ability to view the on body video from the deputies, I know that she is being removed from the residence at this time.

A male voice is briefly heard as well. I am not certain whom this voice belongs to, but know that [REDACTED] exited the house after [REDACTED] did. As the audio continues, I can hear the flames over the receiver before the phone connection is lost at 25:19.

Weapon Recovered:

A pump action Ithaca shotgun was removed from the porch of the residence and ultimately placed into an Ada County patrol vehicle at the scene. This weapon was later photographed and collected. A firearms trace was conducted through the BATF and this gun was found to have been registered to a [REDACTED] in Oakland, Ca. The date listed on this transaction was 1951. I was informed that this business is no longer in business, and that obtaining a copy of BATF Form 4473 would not be probable.

On Body Video Review:

Deputy Hickam:

I reviewed the on body video from both Deputy Hickam and Deputy Matkin. It should be known that the audio for both videos is paused for approximately 30 seconds after the cameras are activated. This provides the viewer with

Admin	
Officer(s) Reporting Ofc. Jason Pietrzak	Ada No. 753
Approved Supervisor Sgt. Justin Kendall	Ada No. 623
	Approved Date 02/02/2018 11:19

Boise Police Department. Narrative Report

RD: 700 DR# 2017-723803

1. Incident Topic AGGRAVATED ASSAULT ARSON I-(ATTEMPTED) BURN DWELLING OR STRUCTURE WHERE PERSONS ARE NORMALLY PRESENT BURGLARY -RESIDENTIAL- MURDER		2. Subject/Victim's Name [REDACTED]	
3. Address [REDACTED] W AMITY RD , MERIDIAN		4. Phone [REDACTED]	
5. Date Occurred 09/27/2017	6. Time Occured 22:27	7. Route To County Prosecutor	8. Division PERSONS

footage, but no accompanying audio. This is not controlled by the individual deputy, and is a function of the software.

Deputy Hickam's video is approximately 23 minutes long and begins with Deputy Hickam exiting his patrol car running up what I know was the driveway on the east side of the [REDACTED] residence. Deputy Hickam's red and blue overhead lights are clearly visible and in the very dark environment, would surely have been seen by anyone standing on the property. I am able to reference this area from the same strings of lights on either side of the driveway I witnessed while at the scene.

As Deputy Hickam approaches the residence, multiple vehicles are seen on his video with the rear hatch of a white van standing open and a set of headlights shining at him from a distant vehicle. The area is incredibly dark, with little ambient light. Once the flashlight is moved from an area, the viewer is not able to see anything but darkness.

Deputy Hickam continues to approach the residence including an area under a porch that is lit. The audio is now activated, and almost instantly a distant male voice is heard. Deputy Hickam announces "Sheriffs Office" and communicates to others that he hears a voice.

As the voice continues to yell, Deputy Hickam takes step backward. While he tries to communicate what it is he is hearing, I can tell that he is stressed and threatened by what he heard and is initially unable to effectively form a sentence. Deputy Hickam makes short, direct statements such as, "He's gotta," "He's gonna," and "He's threatening to shoot." I can hear the word "motherfucker" being yelled on the audio. Deputy Hickam relays this exact quote over the radio as he begins to seek cover behind the white van. Deputy Matkin is also visible on Deputy Hickam's video at this time. Both are seeking the limited protection of the van while communicating to additional responding deputies.

Admin			
Officer(s) Reporting	Ada No.		
Ofc. Jason Pietrzak	753		
Approved Supervisor	Ada No	Approved Date	
Sgt. Justin Kendall	623	02/02/2018 11:19	

Boise Police Department. Narrative Report

RD: 700 DR# 2017-723803

1. Incident Topic AGGRAVATED ASSAULT ARSON I-(ATTEMPTED) BURN DWELLING OR STRUCTURE WHERE PERSONS ARE NORMALLY PRESENT BURGLARY -RESIDENTIAL- MURDER		2. Subject/Victim's Name [REDACTED]	
3. Address [REDACTED] W AMITY RD , MERIDIAN		4. Phone [REDACTED]	
5. Date Occurred 09/27/2017	6. Time Occurred 22:27	7. Route To County Prosecutor	8. Division PERSONS

At approximately 1:06 into the video, the viewer is able to see that the fuel door on the van is open, and the ground under the door appears to be moist. As he moves back to the front of the van, I am able to hear, “You will die!” being yelled on the audio. I attribute this statement as being made by someone inside or very near the residence.

Deputy Hickam is armed with a Glock handgun and maintains cover on the residence with this gun. He relays information to responding deputies and provides guidance that the west side of the residence needs covered. Just as he is done making this statement, I am able to hear, “Got a gun, got a gun” being announced by Deputy Matkin. I am also able to hear a difference in the volume and clarity of the male voice on the audio. Prior to Deputy Matkin announcing that he sees a firearm, the voice is somewhat muffled indicating the possibility of a barrier, perhaps being inside of the residence. I am able to hear the sound of wood, consistent with a screen door or light door just prior to the voice being both louder and clearer. This change in the voice is consistent with either the male emerging from behind the barrier or exiting the residence just prior to Deputy Matkin announcing his observation of a firearm. This all occurs at approximately 1:20 into the video.

The view from Deputy Hickam’s camera is that of the area out in front of him, focused on the front of the van, which obscures the porch as two shots are heard. Deputy Hickam moves to his right after firing the two rounds and ends up in an area directly behind Deputy Matkin as four different sounding shots are heard. I attribute the group of four rounds to Deputy Matkin. As Deputy Hickam moves to his right around the corner of the van behind Deputy Matkin, he fires another round. This round strikes a parked vehicle to his right. This last round is fired at 1:26 into the video.

As soon as the rounds stop, I can hear a male voice screaming words at the deputies consistent with they are going to die and fuck you. Deputy Hickam asks Deputy Matkin “what we got dude?” This would be consistent with Deputy Hickam confirming the number of suspects and or weapon(s) Deputy Matkin witnessed. The area the two deputies were forced to seek cover in is an area of multiple un-cleared parked cars, outbuildings and dense tree lines. Deputy

Admin			
Officer(s) Reporting	Ada No.		
Ofc. Jason Pietrzak	753		
Approved Supervisor	Ada No.	Approved Date	
Sgt. Justin Kendall	623	02/02/2018 11:19	

Boise Police Department. Narrative Report

RD: 700 DR# 2017-723803

1. Incident Topic AGGRAVATED ASSAULT ARSON I-(ATTEMPTED) BURN DWELLING OR STRUCTURE WHERE PERSONS ARE NORMALLY PRESENT BURGLARY -RESIDENTIAL- MURDER		2. Subject/Victim's Name [REDACTED]	
3. Address [REDACTED] W AMITY RD , MERIDIAN		4. Phone [REDACTED]	
5. Date Occurred 09/27/2017	6. Time Occured 22:27	7. Route To County Prosecutor	8. Division PERSONS

Matkin states that the suspect had a long gun.

The deputies continue to provide updates to incoming units. A parameter is established prior to the 3-minute mark of the video. As Deputy Hickam relays information to onscene deputies who are seeking suspect information, he stated that he did not see a gun but heard the suspect threaten to shoot him multiple times. This coupled with the audio of Deputy Matkin announcing that he saw a gun was the information Deputy Hickam had at the time he discharged his weapon.

As the video continues, I am not able to hear the suspect. At roughly 4:18, deputies announce that they can hear the suspect inside of the house. Deputy Sahni begins to communicate with the male who refuses to exit the residence, but relays that he, "is hit." Deputy Sahni offers medical help, but is firm that the suspect needs to exit the residence.

This verbal standoff continues for several minutes. At approximately 5:45 into the video Deputy Sahni asks the male if he is armed and asks him not to shoot them while telling the suspect to come to the door. This interaction between the male and Deputy Sahni is mostly continual and during this conversation, the male does indicate that he possesses a weapon. This is heard at roughly 7:20 into the video. Deputy Sahni can be heard conversing with the male on and off until roughly the 10:12 mark when I hear Deputy Sahni state that the male may be coming out. This does not occur however.

At about 6:20 into the video, deputies are heard commenting on the fuel smell surrounding them. Deputy Hickam comments that he is concerned about the male setting a fire. The deputies also begin to try to identify the actual number of individuals in the residence and if the original calling party was a male or female.

At 11:18, I hear an unknown deputy ask, "Is that smoke?" From this point, deputies discuss getting the calling party out of the residence. At 11:58 deputies stop talking, pause, and ask each other if what they just heard was a shot. At

Admin			
Officer(s) Reporting	Ada No.	Approved Date	
Ofc. Jason Pietrzak	753	02/02/2018 11:19	
Approved Supervisor	Ada No.		
Sgt. Justin Kendall	623		

Boise Police Department. Narrative Report

RD: 700 DR# 2017-723803

1. Incident Topic AGGRAVATED ASSAULT ARSON I-(ATTEMPTED) BURN DWELLING OR STRUCTURE WHERE PERSONS ARE NORMALLY PRESENT BURGLARY -RESIDENTIAL- MURDER		2. Subject/Victim's Name [REDACTED]	
3. Address [REDACTED] W AMITY RD , MERIDIAN		4. Phone [REDACTED]	
5. Date Occurred 09/27/2017	6. Time Occured 22:27	7. Route To County Prosecutor	8. Division PERSONS

12:08, a hasty plan is put together to approach the residence and Deputy Hickam requests fire be dispatched.

Multiple deputies flood toward the residence while Deputy Hickam maintains cover on the residence. I am able to hear deputies tell each other to back up, but cannot see any portion of the residence on the video until 12:53 when thick dark smoke is visible from under the porch roof. At 12:56, a deputy is seen approaching Deputy Hickam and handing him what appears to be a shotgun. At 13:09 into the video, Deputy Hickam is seen placing a shotgun into a Ada County patrol vehicle. The remainder of the video is of the rescue attempts of the residents.

On Body Video Review:

Deputy Matkin:

Deputy Matkin's video is roughly 24:36 long and begins while Deputy Matkin is inside of his patrol vehicle. Deputy Matkin's overhead lights are visible as he parks to the east of what is later determined to be Deputy Hickam's vehicle. Deputy Matkin runs up the same driveway as Deputy Hickam and Deputy Hickam is seen roughly 24 seconds into the video standing between parked cars as he approaches the residence.

As soon as Deputy Matkin's audio activates, I can hear Deputy Hickam explaining that he could hear someone yelling. Deputy Matkin can be seen attempting to clear the outbuildings behind them as Deputy Hickam is talking with him. As the video continues, I can hear the words, "You will die" being yelled by a male at 1:04 of the video.

Deputy Matkin almost instantly announces, "We got a gun, we got a gun" as he steps to his left to utilize the cover and concealment of the rear portion of the white minivan. This movement is done very quickly and appears to have been performed as a survival instinct rather than a thought out plan.

I am able to see the lit area of the porch that Deputy Matkin is orientated towards, but am not able to see anyone on the porch or in the view of the camera.

Admin			
Officer(s) Reporting	Ada No.		
Ofc. Jason Pietrzak	753		
Approved Supervisor	Ada No.	Approved Date	
Sgt. Justin Kendall	623	02/02/2018 11:19	

**Boise Police Department.
Narrative Report**

RD: 700 DR# 2017-723803

1. Incident Topic AGGRAVATED ASSAULT ARSON I-(ATTEMPTED) BURN DWELLING OR STRUCTURE WHERE PERSONS ARE NORMALLY PRESENT BURGLARY -RESIDENTIAL- MURDER		2. Subject/Victim's Name [REDACTED]	
3. Address [REDACTED] W AMITY RD , MERIDIAN		4. Phone	
5. Date Occurred 09/27/2017	6. Time Occured 22:27	7. Route To County Prosecutor	8. Division PERSONS

As soon as Deputy Matkin is positioned behind the van, I can see him take his left hand away from his handgun grip and broadcast on his radio that he sees a firearm. I can hear two shots, fired by Deputy Hickam, and then Deputy Matkin fires four rounds at 1:10 into the video. The seventh and final round is fired directly behind Deputy Matkin by Deputy Hickam at 1:13 into the video.

Almost instant to the last round by Deputy Matkin being fired, the sound of the male screaming and yelling, "Fuck you," can be heard. As deputies arrive, I can hear Deputy Matkin state that he could not be certain that what the male had been holding was a gun, but that the male had stated, "Bang, Bang."

Due to the close proximity of the two deputies during this time, the actions and observations seen in Deputy Matkin's on body video is consistent with my observations in the review of Deputy Hickam's video.

Officer Involved Interviews:

Both deputies were interviewed at the Boise Police Department on September 29th 2017. The following is a synopsis of their interviews. For complete details, please refer to Detective Jagosh's and Detective Miraglia's reports.

Deputy S. Hickam Interview:

Boise Police Detective M. Miraglia interviewed Ada County Sheriff Deputy S. Hickam at the Boise Police Department. [REDACTED] Deputy Hickam's attorney, accompanied him.

During the interview, Deputy Hickam gave details on his involvement in the call for service, which had started as a "Code 3" prowler in a residence call. Deputy Hickam recounted the radio traffic that took place as deputies responded including that the calling party reported that someone was hitting her windows, and had ultimately gained

Admin			
Officer(s) Reporting Ofc. Jason Pietrzak	Ada No. 753	Approved Date 02/02/2018 11:19	
Approved Supervisor Sgt. Justin Kendall	Ada No. 623		

**Boise Police Department.
Narrative Report**

RD: 700 DR# 2017-723803

1. Incident Topic AGGRAVATED ASSAULT ARSON I-(ATTEMPTED) BURN DWELLING OR STRUCTURE WHERE PERSONS ARE NORMALLY PRESENT BURGLARY -RESIDENTIAL- MURDER		2. Subject/Victim's Name [REDACTED]	
3. Address [REDACTED] W AMITY RD , MERIDIAN		4. Phone	
5. Date Occurred 09/27/2017	6. Time Occured 22:27	7. Route To County Prosecutor	8. Division PERSONS

access to the interior of her home.

As Deputy Hickam arrived, he met up with Deputy Matkin and both moved up the driveway towards the residence. Deputy Hickam explained that upon nearing the residence, he heard a male's voice speaking in tones he described as "evil" and "psychotic." Deputy Hickam heard this male say, "I am gonna shoot these motherfuckers" and upon him announcing his presence, heard, "Cops are here, we're gonna get to shoot them too."

As he scanned the area on the northeast corner of the residence, he could smell the odor of gasoline and saw a vehicle with the passenger side door open and the lights on. Deputy Hickam explained that he took cover behind a white minivan, and hailed the male. He said that he noticed a white male walking near the back door of the residence. Deputy Hickam described the male's actions and movements, as "inhuman fast" and added that he could not see what the male was holding in his hands. As he was looking at the male, Deputy Hickam heard Deputy Matkin announce that the male had a gun and he, Deputy Hickam, fired at the male with his issued Glock duty weapon.

Deputy Hickam stated that directly after the shots, the male retreated in the residence. He heard the male announce, "I'm shot," "You fuckers shot me."

Deputy Hickam maintained cover on the residence as additional deputies arrived and sometime after Deputy Sahni had established verbal contact with the suspect, noticed smoke coming from the residence. He assisted with attempting to give aid to the victims, while maintaining cover on the residence.

Deputy C. Matkin Interview:

Boise Police Detective P. Jagosh interviewed Ada County Sheriff Deputy C. Matkin. This interview took place at the Boise Police Department. [REDACTED] Deputy Matkin's attorney accompanied him.

Admin			
Officer(s) Reporting Ofc. Jason Pietrzak	Ada No. 753	Approved Date 02/02/2018 11:19	
Approved Supervisor Sgt. Justin Kendall	Ada No. 623		

Boise Police Department. Narrative Report

RD: 700 DR# 2017-723803

1. Incident Topic AGGRAVATED ASSAULT ARSON I-(ATTEMPTED) BURN DWELLING OR STRUCTURE WHERE PERSONS ARE NORMALLY PRESENT BURGLARY -RESIDENTIAL- MURDER		2. Subject/Victim's Name [REDACTED]	
3. Address [REDACTED] W AMITY RD , MERIDIAN		4. Phone [REDACTED]	
5. Date Occurred 09/27/2017	6. Time Occured 22:27	7. Route To County Prosecutor	8. Division PERSONS

During the interview, Deputy Matkin provided details on having received a “Code 3” dispatched call for a prowler in a residence. During his response to the call, he learned that at least one person at the residence was armed, and that the caller stated that the suspect had been able to gain access into the residence by kicking the door in.

When he arrived, he parked next to Deputy Hickam’s vehicle. He explained that he noticed Deputy Hickam running towards the residence in the driveway and followed him to the north side of the residence. He stated that once he reached the area on the northeast corner of the home, he could hear yelling coming from inside. He approached the door, and could clearly hear someone yell, “I will shoot you.” He retreated to an area behind a vehicle and believed he heard a male and female voice yelling inside the residence.

Deputy Matkin told Detective Jagosh that he noticed a male near the back door holding a long gun and pointing it at him. He mentioned hearing “Boom, boom, boom,” but it was unclear if this was being said by the male, or if it was gunshots. Upon seeing the gun leveled at him, Deputy Matkin announced, “gun, gun, gun” and fired his issued Glock handgun at the male. Deputy Matkin stated that he believed he saw the male “flitch” during the time he fired the last two rounds of the four he fired as is he had been struck. The male retreated into the residence, and a prolonged negotiation period occurred. The male never made himself visible to Deputy Matkin again.

As additional deputies arrived, a perimeter was set up and Ada County Sheriff Deputy Sahni became the primary negotiator with the suspect. As negotiations were ongoing, deputies cleared the surrounding vehicles and outbuilding before hearing small popping sounds from inside of the residence. A single distinct louder “boom” was heard and then smoke was visible coming from the house.

Their efforts to enter the house to rescue [REDACTED] were unsuccessful due to the heat and smoke. During this time, Deputy Matkin was with Deputy Sahni when a shotgun and drops of blood were discovered near the back

Admin			
Officer(s) Reporting	Ada No.		
Ofc. Jason Pietrzak	753		
Approved Supervisor	Ada No.	Approved Date	
Sgt. Justin Kendall	623	02/02/2018 11:19	

Boise Police Department. Narrative Report

RD: 700 DR# 2017-723803

1. Incident Topic AGGRAVATED ASSAULT ARSON I-(ATTEMPTED) BURN DWELLING OR STRUCTURE WHERE PERSONS ARE NORMALLY PRESENT BURGLARY -RESIDENTIAL- MURDER		2. Subject/Victim's Name [REDACTED]	
3. Address [REDACTED] W AMITY RD , MERIDIAN		4. Phone [REDACTED]	
5. Date Occurred 09/27/2017	6. Time Occured 22:27	7. Route To County Prosecutor	8. Division PERSONS

door. Deputy Sahni removed the firearm from the scene and handed it to Deputy Matkin, who later gave the gun to Deputy Hickam.

Interview with [REDACTED]:

On November 3rd, at about 1000 hours, I called and spoke with [REDACTED] reference this incident. I had previously spoken with [REDACTED] and I was asked to wait a short time before contacting her. I arraigned a time to speak with [REDACTED] through [REDACTED] who stated that [REDACTED] was out of state and staying with [REDACTED]

[REDACTED] and I discussed what had occurred, and at times she was emotional and frustrated. [REDACTED] told me that she has seen a photo of Pavel Florea, from Ada County Detective B. Keen, and that she did not recognize him or his name as anyone she had ever met before.

[REDACTED] stated on the night of the 27th, she was home with [REDACTED] and [REDACTED]. She said that she heard what she thought was a male and female voice on the south side of her residence. She told me that it sounded like someone was arguing, but never saw anyone. [REDACTED] estimated that she heard the voices for a “couple of minutes.”

[REDACTED] told me that she heard someone at the back door, north side, and that she became alarmed. [REDACTED] described what she heard as, “shaking,” as someone tried to open the door. [REDACTED] told me that she heard a male’s voice telling her to open the door. [REDACTED] said that the door was locked, and that she woke [REDACTED] up and told her to come to her bedroom with her and [REDACTED]. [REDACTED] also stated that [REDACTED] was sick and was in bed.

[REDACTED] called 911, and became more frustrated as she told me that she was put on hold and then transferred to Ada County. I later researched [REDACTED] 911 call and found that when she called 911, her call was sent to the Nampa Police Department. (The audio of this call is attached). [REDACTED] said that as she spoke with the dispatcher, she could hear that someone had entered her residence and was walking around her home. [REDACTED] said that she does not know if this

Admin			
Officer(s) Reporting	Ada No.		
Ofc. Jason Pietrzak	753		
Approved Supervisor	Ada No	Approved Date	
Sgt. Justin Kendall	623	02/02/2018 11:19	

Boise Police Department. Narrative Report

RD: 700 DR# 2017-723803

1. Incident Topic AGGRAVATED ASSAULT ARSON I-(ATTEMPTED) BURN DWELLING OR STRUCTURE WHERE PERSONS ARE NORMALLY PRESENT BURGLARY -RESIDENTIAL- MURDER		2. Subject/Victim's Name [REDACTED]	
3. Address [REDACTED] W AMITY RD , MERIDIAN		4. Phone [REDACTED]	
5. Date Occurred 09/27/2017	6. Time Occurred 22:27	7. Route To County Prosecutor	8. Division PERSONS

person ever tried to open her bedroom door or not and told me that [REDACTED] was sitting on the floor against the door.

[REDACTED] said that as she continued to wait for the deputies to arrive, she could hear the suspect walking up and down the stairs. She said that she was told to stay in her room and to not make any noise by the dispatcher. [REDACTED] told me that she noticed smoke coming from the ceiling light and then smelled smoke. [REDACTED] told the dispatcher that her house was on fire, and asked why the deputies had not come into get her and [REDACTED]. I told [REDACTED] that I had listened to both her 911 call and the deputies radio traffic, and tried to explain to her what was going on during the time she was waiting to be rescued.

[REDACTED] said that as the fire got larger, she needed to get out of the house and began to tell [REDACTED] and [REDACTED] to leave the room. [REDACTED] was able to make it out of the house and was secured by the deputies as she exited. She told me that she believed that [REDACTED] and [REDACTED] would follow her.

[REDACTED] told me that she never heard any gunshots, or saw the person who had come into her home. [REDACTED] told me that she feels that there was only one person who came inside.

As we discussed her thoughts about what had occurred, [REDACTED] told me that she felt that this was a "random" incident and that [REDACTED] had not been targeted. [REDACTED] said that they normally kept the yard lights on and not always locked the doors of the residence routinely.

I asked [REDACTED] about anyone who had been at her house recently such as maintenance or other visitors. [REDACTED] stated that she had some electrical work done and a male and female had come in December of 2016. She was not able to tell me what company the electricians were with however. [REDACTED] also said that plumbers had come to the house in August of 2017 twice. [REDACTED] said once was for the water heater and could not remember why the second visit was necessary. She described the plumber as a tall, nice man. [REDACTED] said that after the plumber came; someone had come to look at

Admin			
Officer(s) Reporting	Ada No.		
Ofc. Jason Pietrzak	753		
Approved Supervisor	Ada No.	Approved Date	
Sgt. Justin Kendall	623	02/02/2018 11:19	

**Boise Police Department.
Narrative Report**

RD: 700 DR# 2017-723803

1. Incident Topic AGGRAVATED ASSAULT ARSON I-(ATTEMPTED) BURN DWELLING OR STRUCTURE WHERE PERSONS ARE NORMALLY PRESENT BURGLARY -RESIDENTIAL- MURDER		2. Subject/Victim's Name [REDACTED]	
3. Address [REDACTED] W AMITY RD , MERIDIAN		4. Phone	
5. Date Occurred 09/27/2017	6. Time Occured 22:27	7. Route To County Prosecutor	8. Division PERSONS

the propane tank in late August. [REDACTED] added that [REDACTED] may have some additional details.

I asked [REDACTED] about the estate sale that was to have taken place on the morning of September 28th. [REDACTED] said that they had put an ad on Facebook and that she had been organizing property for most of the day. She also said that [REDACTED] had stayed at the residence to help with the sale, instead of sleeping at her own house.

I provided [REDACTED] with what answers I could to her questions and told her that I would contact her with any additional information as I learned it.

Historical Information:

[REDACTED] – [REDACTED] West Amity Road

On September 28th, I spoke with [REDACTED] who explained to me that [REDACTED] but had not been there in some time due to living in [REDACTED]. [REDACTED] explained to me that [REDACTED] and that he did not have any issues with [REDACTED].

[REDACTED] told me that there were no safety issues with the home that he knew of that would cause a fire and told me that he did not know the name Pavel Florea.

[REDACTED]:
On October 2nd, Sgt. Kendall and I met with [REDACTED]. During this conversation, I answered what questions I could, and maintained that no positive identification had been made for either of the two remains found inside of the residence.

I learned from [REDACTED] that Pavel was a known methamphetamine user. No one in [REDACTED] was able to provide any information as to why they believed Pavel would have gone to [REDACTED] residence. Multiple suggestions

Admin	
Officer(s) Reporting Ofc. Jason Pietrzak	Ada No. 753
Approved Supervisor Sgt. Justin Kendall	Ada No. 623
	Approved Date 02/02/2018 11:19

Boise Police Department. Narrative Report

RD: 700 DR# 2017-723803

1. Incident Topic AGGRAVATED ASSAULT ARSON I-(ATTEMPTED) BURN DWELLING OR STRUCTURE WHERE PERSONS ARE NORMALLY PRESENT BURGLARY -RESIDENTIAL- MURDER		2. Subject/Victim's Name [REDACTED]	
3. Address [REDACTED] W AMITY RD , MERIDIAN		4. Phone [REDACTED]	
5. Date Occurred 09/27/2017	6. Time Occured 22:27	7. Route To County Prosecutor	8. Division PERSONS

were made by [REDACTED] of distrust for this investigation, including their belief that Pavel may have been shot while simply asking for gasoline for his vehicle. It was also suggested that Pavel may have been in trouble [REDACTED]. I was asked what a [REDACTED] for this incident.

No information was provided to [REDACTED] reference the stolen frozen food items that had been located in the white van that Pavel was believed to have been driving at the time.

Information from [REDACTED]:

During the initial portion of this investigation, [REDACTED] was identified as [REDACTED]. She was contacted on September 28th and explained to Detective T. Davidson that [REDACTED]. She did not have any information on his current whereabouts and stated [REDACTED] due to his increasing drug use. [REDACTED] described him as becoming more violent and erratic and knew that he had stolen a shotgun recently, but believed that he had either traded it or sold it.

Nampa Police Report

N17-53072

I reviewed Nampa Police Officer J. Miller's report and saw that on September 25th 2017, he had been dispatched to speak with [REDACTED] the reporting party. [REDACTED] explained to Officer Miller that he had noticed a Facebook posting by Pavel Florea, who he knew as an [REDACTED] and had recently tried to help get into drug rehabilitation.

[REDACTED] showed Officer Miller the posting which read:

"I will pasy you and be indebted if anyone brings me her ALIVE...kill him for bonussas"

Admin			
Officer(s) Reporting	Ada No.		
Ofc. Jason Pietrzak	753		
Approved Supervisor	Ada No.	Approved Date	
Sgt. Justin Kendall	623	02/02/2018 11:19	

**Boise Police Department.
Narrative Report**

RD: 700 DR# 2017-723803

1. Incident Topic AGGRAVATED ASSAULT ARSON I-(ATTEMPTED) BURN DWELLING OR STRUCTURE WHERE PERSONS ARE NORMALLY PRESENT BURGLARY -RESIDENTIAL- MURDER		2. Subject/Victim's Name [REDACTED]	
3. Address [REDACTED] W AMITY RD , MERIDIAN		4. Phone	
5. Date Occurred 09/27/2017	6. Time Occured 22:27	7. Route To County Prosecutor	8. Division PERSONS

[REDACTED] stated that he was concerned about the safety of [REDACTED] who had recently [REDACTED] over his drug use. [REDACTED] reported that he believed that [REDACTED] would not attend drug rehab with Pavel and that upset Pavel.

[REDACTED] added that he knows Pavel to be a methamphetamine user, and that when Pavel is using becomes, "extremely erratic and very violent." See Nampa Police report for further.

Facebook Search Warrant:

[REDACTED]

I located the public Facebook page of [REDACTED] and noticed a message on his profile that was written by [REDACTED] on September 26th at 1034 hours. The message read:

"Im so sorry for everything that occure these past few days. It wad the worsy experience of my life and i feel horrible it occure if felt ad if i was not in control im extremely sorry"


[REDACTED]

Admin	
Officer(s) Reporting Ofc. Jason Pietrzak	Ada No. 753
Approved Supervisor Sgt. Justin Kendall	Ada No. 623
	Approved Date 02/02/2018 11:19

Boise Police Department. Narrative Report

RD: 700 DR# 2017-723803

1. Incident Topic AGGRAVATED ASSAULT ARSON I-(ATTEMPTED) BURN DWELLING OR STRUCTURE WHERE PERSONS ARE NORMALLY PRESENT BURGLARY -RESIDENTIAL- MURDER		2. Subject/Victim's Name [REDACTED]	
3. Address [REDACTED] W AMITY RD , MERIDIAN		4. Phone [REDACTED]	
5. Date Occurred 09/27/2017	6. Time Occured 22:27	7. Route To County Prosecutor	8. Division PERSONS



On October 25th, I sought and was granted a search warrant for the Facebook account, [REDACTED]. This account was identified as belonging to Pavel Florea. I received returns from Facebook and did not notice any instant messenger data indicating any connection to the [REDACTED] residence or any communication about committing burglaries. I did notice a messages reference individuals wishing him well in battling his “demons.” From the context I took them to mean his drug use.

Autopsy:

Admin			
Officer(s) Reporting	Ada No.		
Ofc. Jason Pietrzak	753		
Approved Supervisor	Ada No	Approved Date	
Sgt. Justin Kendall	623	02/02/2018 11:19	

Boise Police Department. Narrative Report

RD: 700 DR# 2017-723803

1. Incident Topic AGGRAVATED ASSAULT ARSON I-(ATTEMPTED) BURN DWELLING OR STRUCTURE WHERE PERSONS ARE NORMALLY PRESENT BURGLARY -RESIDENTIAL- MURDER		2. Subject/Victim's Name [REDACTED]	
3. Address [REDACTED] W AMITY RD , MERIDIAN		4. Phone [REDACTED]	
5. Date Occurred 09/27/2017	6. Time Occured 22:27	7. Route To County Prosecutor	8. Division PERSONS

On September 29th, Garden City Police Detectives J. O’Gorman and Dozier were present for the autopsies of both [REDACTED] and Pavel Florea, who were both later positively identified, by medical and dental records. See Detective O’Gorman’s report for further.

For the official cause and manner of death, see the Ada County Coroners Office report.

Fire Evidence:

As of February 2nd, 2018, I have not received a report from BATF Agent J. Miller addressing the cause and origin of the fire. In speaking with Detective Jagosh, the extreme damage and lack of a fire pattern limited the opportunity to collect samples to test for any accelerants or other evidentiary tests. As soon as I receive Agent Miller’s supplement, it will be routed to both the Ada County Sheriff’s Office as well as the Ada County Prosecutors Office for review.

I have reviewed written reports and watched on body video of the incident from each deputy and officer. I did not find any statement or any evidence that any member of law enforcement that responded to the scene used or deployed any Noise / Flash Diversionary Device-NFDD (Flash Bang), introduced any chemical munitions or in any other way caused the fire at the residence of [REDACTED] West Amity Road during the evening hours of September 27th.

Motive:

During this investigation, no clear motive or connection between Pavel Florea and the [REDACTED] residence was identified. There are however two possible reasons Pavel ended up at the residence other than coincidence or randomness, which could also be the simple reality.

A Facebook posting on the “Meridian and Boise Buy, Sell and Trade” page was placed on September 26th by Facebook profile, [REDACTED] who are [REDACTED]. The listing provided the [REDACTED] W. Amity address and the location as being on the corner of Amity and Linder. The ad explained that there would be a

Admin			
Officer(s) Reporting	Ada No.	Approved Date	
Ofc. Jason Pietrzak	753	02/02/2018 11:19	
Approved Supervisor	Ada No.		
Sgt. Justin Kendall	623		

Boise Police Department. Narrative Report

RD: 700 DR# 2017-723803

1. Incident Topic AGGRAVATED ASSAULT ARSON I-(ATTEMPTED) BURN DWELLING OR STRUCTURE WHERE PERSONS ARE NORMALLY PRESENT BURGLARY -RESIDENTIAL- MURDER		2. Subject/Victim's Name [REDACTED]	
3. Address [REDACTED] W AMITY RD , MERIDIAN		4. Phone [REDACTED]	
5. Date Occurred 09/27/2017	6. Time Occured 22:27	7. Route To County Prosecutor	8. Division PERSONS

moving sale at the residence and that it was to pay for [REDACTED] medical bills. Knowing that Pavel did in fact use Facebook as recently as the 26th, it is possible that Pavel saw the ad and determined that he would go to the residence in an attempt to steal property, something that is plausible due to the frozen food he removed from the [REDACTED] freezer found in his vehicle.

The second possible connection was learned from a Meridian Police report listing an address of [REDACTED]. This residence is known to the Meridian Police Department as a location where a controlled substance investigation was conducted. An associate of this residence is also known to be [REDACTED].

I and members of the Boise Police Violent Crimes Unit made attempts to contact [REDACTED] and an associate [REDACTED] with negative results. Both were reported to be associates of Pavel.

Additional Information:

While [REDACTED] stated that she felt she heard a male and female voice, I believe that she may have been mistaken. During the initial response on the night of September 27th, as information was coming in from various sources, a comment was made that [REDACTED] that had called 911 reference a prowler call stated that they felt there was someone on their property talking to themselves. They added that they felt this person was speaking as both a male and a female.

When I spoke with [REDACTED] I asked her about the voices and if during the time she heard the different voices if they ever sounded like they were coming from a different location. [REDACTED] told me that she could not be certain, but that she heard the voices mostly by the back door.

The Boise Police Crime Lab was able to process the vehicles at the scene for latent prints. While there were prints that were collected and not attributed to a known person, the majority of the prints did in fact return to Pavel.

Admin			
Officer(s) Reporting	Ada No.		
Ofc. Jason Pietrzak	753		
Approved Supervisor	Ada No.	Approved Date	
Sgt. Justin Kendall	623	02/02/2018 11:19	

Boise Police Department. Narrative Report

RD: 700 DR# 2017-723803

1. Incident Topic AGGRAVATED ASSAULT ARSON I-(ATTEMPTED) BURN DWELLING OR STRUCTURE WHERE PERSONS ARE NORMALLY PRESENT BURGLARY -RESIDENTIAL- MURDER		2. Subject/Victim's Name [REDACTED]	
3. Address [REDACTED] W AMITY RD , MERIDIAN		4. Phone [REDACTED]	
5. Date Occurred 09/27/2017	6. Time Occured 22:27	7. Route To County Prosecutor	8. Division PERSONS

Conclusion:

Pavel Florea armed himself with a shotgun and aggressively confronted the responding deputies upon their arrival. Florea caused fear of injury and/or death in the deputies he antagonistically confronted and was shot on September 27th at approximately 2230 hours. Florea's unlawful actions directly caused the death of [REDACTED] and [REDACTED] as well as the total loss of [REDACTED] property and residence along with [REDACTED]

The above information records the critical incident in limited content. The investigation includes multiple interviews, crime scene efforts, audio and video files, forensic examinations, laboratory results and search warrants. The complete investigation will be maintained in digital form at the Boise Police Department and will only be duplicated for the Ada County Sheriff's Office and the Ada County Prosecutors Office and / or their designated reviewer.

Admin			
Officer(s) Reporting	Ada No.	Approved Date	
Ofc. Jason Pietrzak	753	02/02/2018 11:19	
Approved Supervisor	Ada No.		
Sgt. Justin Kendall	623		


Boise Police Department. Supplemental Report

RD: 700 DR# 2017-723803

1. Incident Topic AGGRAVATED ASSAULT ARSON I-(ATTEMPTED) BURN DWELLING OR STRUCTURE WHERE PERSONS ARE NORMALLY PRESENT BURGLARY -RESIDENTIAL- MURDER		2. Subject/Victim's Name [REDACTED]	
3. Address [REDACTED] W AMITY RD , MERIDIAN		4. Phone [REDACTED]	
5. Date Occurred 09/27/2017	6. Time Occured 22:27	7. Route To County Prosecutor	8. Division PERSONS

**Person w/
Knowledge**
Address:
Occupation:
Bus or School:

**Person w/
Knowledge**
Address:
Occupation:
Bus or School:



Narrative

Additional Information:

On February 7th, I spoke with [REDACTED] [REDACTED] had called me to ask about the timeline on the possible return of his Honda Odyssey van that was being held in property at the Boise Police vehicle impound lot. During our conversation, [REDACTED] made a comment about having recognized [REDACTED]

I found this to be an odd comment and asked him to clarify. [REDACTED] explained to me that he had seen [REDACTED] and [REDACTED] [REDACTED] at his residence roughly 3 to 4 months prior to the fire. [REDACTED] told me that his address at the time was [REDACTED]

[REDACTED] said that he did not speak with [REDACTED] but saw her from the window. He told me that [REDACTED] met her. I asked [REDACTED] why [REDACTED] and [REDACTED] would be at his residence, he explained to me that he believed that Pavel was [REDACTED] and he assumed that was how they knew each other.

I explained to [REDACTED] that I had spoken with [REDACTED] on multiple occasions, and that we have discussed if Pavel had any connection to her, [REDACTED] or the residence. Each time [REDACTED] stated to me that she did not know Pavel or anyone in [REDACTED]

As our conversation continued the conversation, [REDACTED] and [REDACTED] were both on handsets as we spoke. [REDACTED] told me that she had text messages from [REDACTED] who stated that she knew Pavel was not alone at the time of the crime. This was not new to me and I asked [REDACTED] if it was the same person that she had mentioned to me previously. I reminded [REDACTED] that she had made this claim to me when we spoke in the fall, and that she refused to provide me this person's name or how exactly [REDACTED] knew the details [REDACTED] claimed to know. [REDACTED] said then that this person was a [REDACTED] and did not want to have any contact with the Police. Due to the lack of any details that could be verified that this person had any actual firsthand knowledge, coupled with some of the other statements and questions that

Admin

Officer(s) Reporting	Ada No.	
Ofc. Jason Pietrzak	753	
Approved Supervisor	Ada No.	Approved Date
Sgt. Justin Kendall	623	02/20/2018 10:50

**Boise Police Department.
Supplemental Report**

RD: 700 DR# 2017-723803

1. Incident Topic AGGRAVATED ASSAULT ARSON I-(ATTEMPTED) BURN DWELLING OR STRUCTURE WHERE PERSONS ARE NORMALLY PRESENT BURGLARY -RESIDENTIAL- MURDER		2. Subject/Victim's Name [REDACTED]	
3. Address [REDACTED] W AMITY RD , MERIDIAN		4. Phone	
5. Date Occurred 09/27/2017	6. Time Occured 22:27	7. Route To County Prosecutor	8. Division PERSONS

[REDACTED] asked me, I believed at the time, as I do now, that this was an effort to try to shift the blame away from [REDACTED] during her period of grief.

As we spoke, [REDACTED] now told me that the person who sent her the texts was [REDACTED] and that she would show me the text messages that she had received from [REDACTED]. After I asked some additional questions, we all agreed to meet on February 8th.

Interview with [REDACTED] and [REDACTED]:

Sgt. J. Kendall and I met with [REDACTED] and [REDACTED] at their residence and after greeting them, spoke about their knowledge in this investigation. As [REDACTED] had stated on the phone, he maintained that he had been home and saw Pavel speaking with a person he believed to be [REDACTED] and [REDACTED]. When I asked if he could possibly mean, [REDACTED] he readily agreed and stated that it was [REDACTED] not [REDACTED]. [REDACTED] could not tell me why [REDACTED] and [REDACTED] may have been at the house or how often they had been there previously, if ever. As [REDACTED] continued, he said that he believed that Pavel knew [REDACTED]. [REDACTED] did not know if Pavel had gone to [REDACTED] residence previously.

[REDACTED] described [REDACTED] as having long dark hair and of "Island" decent.

[REDACTED] maintained that [REDACTED] had driven to their residence in a light colored truck or SUV and that they had met each other at the [REDACTED].

[REDACTED] also added that she had additional information about the night of the incident. [REDACTED] had stated to me previously, that she knew Pavel had not been alone at the time and that someone who knew this had told her.

[REDACTED] now was willing to tell me who this person was and provided me that name of [REDACTED]. [REDACTED] also allowed me to read text messages from November on her cell phone. I read three messages that seemed to indicate that [REDACTED] had some information about this investigation. The first two were dated on November 11th, and read:

"Someone poured the gas and lit the match Gypsie had the shotgun"

The second message read:

"Help you not Police"

The third message was dated November 13th and read:

"I believe he did not have a choice"

Admin			
Officer(s) Reporting Ofc. Jason Pietrzak	Ada No. 753	Approved Date 02/20/2018 10:50	
Approved Supervisor Sgt. Justin Kendall	Ada No. 623		

Boise Police Department. Supplemental Report

RD: 700 DR# 2017-723803

1. Incident Topic AGGRAVATED ASSAULT ARSON I-(ATTEMPTED) BURN DWELLING OR STRUCTURE WHERE PERSONS ARE NORMALLY PRESENT BURGLARY -RESIDENTIAL- MURDER		2. Subject/Victim's Name [REDACTED]	
3. Address [REDACTED] W AMITY RD , MERIDIAN		4. Phone [REDACTED]	
5. Date Occurred 09/27/2017	6. Time Occured 22:27	7. Route To County Prosecutor	8. Division PERSONS

As I continued to speak with [REDACTED] and [REDACTED] I confirmed that Pavel's nickname was Gypsy and that Pavel had previously lived with [REDACTED] at a residence on [REDACTED] [REDACTED] stated that Pavel had been asked to [REDACTED]

Interview with [REDACTED]:

After attempting to locate [REDACTED] on February 8th, I was able to set up a meeting with [REDACTED] and [REDACTED] on February 9th.

During this conversation, I explained to [REDACTED] why I wanted to speak with [REDACTED] [REDACTED] seemed taken back initially and when I asked [REDACTED] how well [REDACTED] knew Pavel, [REDACTED] told me that it had only [REDACTED]

[REDACTED] told me that Pavel [REDACTED] [REDACTED] Much later in the interview, [REDACTED] admitted to me that [REDACTED] his drug use and [REDACTED]

I told [REDACTED] that I had read messages from [REDACTED] to [REDACTED] that indicated that [REDACTED] had knowledge about details concerning the incident Pavel had been linked to. [REDACTED] looked at me, paused and told me that [REDACTED] only had information from, "what I had heard." I confronted [REDACTED] with my opinion that was not what I had read. I asked [REDACTED] again, why [REDACTED] had sent messages to [REDACTED] about what had happened. [REDACTED] lied to me and replied that [REDACTED] had sent a message indicating that "if [REDACTED] heard anything [REDACTED] would pass it along. I again told [REDACTED] that was not what I had read and asked again, why [REDACTED] had sent messages to [REDACTED] indicating that [REDACTED] knew Pavel was not alone. [REDACTED] told me that [REDACTED] did not send that message. After I told [REDACTED] that [REDACTED] did, [REDACTED] told me that [REDACTED] had "heard" that information on Facebook.

As our conversation continued, [REDACTED] told me that [REDACTED] did not have any firsthand information and that [REDACTED] had simply sent [REDACTED] information that [REDACTED] had read on Facebook.

I asked [REDACTED] who Pavel would have been with at the time. [REDACTED] told me, [REDACTED] I knew that [REDACTED] [REDACTED] had been interviewed on the night of the fire by detectives and was not believed to had been with Pavel. I asked who else he may have been with. [REDACTED] told me that [REDACTED] did not know.

[REDACTED] told me that she believed that Pavel had to have been with someone else at the time, due to not having a vehicle. I asked [REDACTED] what [REDACTED] meant, and [REDACTED] told me that Pavel had told [REDACTED] that [REDACTED] van had ran out of gas. As we discussed when this text had been sent, [REDACTED] told me that [REDACTED] believed Pavel had left [REDACTED]

Admin			
Officer(s) Reporting	Ada No.		
Ofc. Jason Pietrzak	753		
Approved Supervisor	Ada No.	Approved Date	
Sgt. Justin Kendall	623	02/20/2018 10:50	

**Boise Police Department.
Supplemental Report**

RD: 700 DR# 2017-723803

1. Incident Topic AGGRAVATED ASSAULT ARSON I-(ATTEMPTED) BURN DWELLING OR STRUCTURE WHERE PERSONS ARE NORMALLY PRESENT BURGLARY -RESIDENTIAL- MURDER		2. Subject/Victim's Name [REDACTED]	
3. Address [REDACTED] W AMITY RD , MERIDIAN		4. Phone	
5. Date Occurred 09/27/2017	6. Time Occurred 22:27	7. Route To County Prosecutor	8. Division PERSONS

messages the day before [REDACTED] stated that [REDACTED] had told [REDACTED] that he knew Pavel had not had [REDACTED] [REDACTED] became frustrated with my questions about when [REDACTED] had learned this information from [REDACTED] [REDACTED] commented that it was weeks prior to the incident when [REDACTED] last saw, "Gypsy." [REDACTED] said that he had learned [REDACTED]

I again attempted to gain information from [REDACTED] and asked [REDACTED] about the text [REDACTED] had sent that read that Pavel held the shotgun while someone else poured the gas. [REDACTED] again replied that [REDACTED] was simply trying to relay to [REDACTED] that [REDACTED] was sorry for what had happened. I told [REDACTED] that was not true, and asked again how [REDACTED] knew that Pavel had been holding a shotgun. [REDACTED] told me that [REDACTED] knew that Pavel had been shot (by deputies) while he had been holding a shotgun from the news.

We continued to discuss [REDACTED] in this investigation. At the conclusion, [REDACTED] indicated that [REDACTED] simply passed on information to [REDACTED] that [REDACTED] read on Facebook. [REDACTED] and I discussed Pavel's drug use, meth, and [REDACTED] [REDACTED] said that he had also [REDACTED] [REDACTED] later indicated that Pavel had tried to rehab [REDACTED]

[REDACTED] told me that [REDACTED] had met Pavel just prior to [REDACTED] [REDACTED] had brought him out [REDACTED]

I asked [REDACTED] who else [REDACTED] had sent information to about Pavel [REDACTED] denied having sending any messages to anyone. I ended my conversation with [REDACTED] and asked that [REDACTED] contact me if [REDACTED] should have any information on this investigation.

Interview with [REDACTED]:

On February 11th, I spoke with [REDACTED] who returned my call. During our conversation, [REDACTED] confirmed with me again that [REDACTED] had never met Pavel Florea or knew anyone in [REDACTED] [REDACTED] stated that [REDACTED] was still very afraid of [REDACTED] [REDACTED] and did not understand why Pavel had come to [REDACTED] residence.

Conclusion:

Due to [REDACTED] statements and lack of factual details, such a [REDACTED] statement that [REDACTED] knows that Pavel did not have his van, when in reality he did drive his van to the [REDACTED] residence, I do not believe that [REDACTED] had firsthand information about the actual events of September 27th, 2017.

It should also be known that I am still awaiting reports from BATF reference this investigation.

I request this supplement be routed with the original.

Admin			
Officer(s) Reporting Ofc. Jason Pietrzak	Ada No. 753	Approved Date 02/20/2018 10:50	
Approved Supervisor Sgt. Justin Kendall	Ada No. 623		

Boise Police Department. Supplemental Report

RD: 700 DR# 2017-723803

1. Incident Topic AGGRAVATED ASSAULT ARSON I-(ATTEMPTED) BURN DWELLING OR STRUCTURE WHERE PERSONS ARE NORMALLY PRESENT BURGLARY -RESIDENTIAL- MURDER		2. Subject/Victim's Name [REDACTED]	
3. Address [REDACTED] W AMITY RD , MERIDIAN		4. Phone [REDACTED]	
5. Date Occurred 09/27/2017	6. Time Occurred 22:27	7. Route To County Prosecutor	8. Division PERSONS


Admin	
Officer(s) Reporting	Ada No.
Ofc. Jason Pietrzak	753
Approved Supervisor	Ada No.
Sgt. Justin Kendall	623
	Approved Date
	02/20/2018 10:50

Boise Police Department. Supplemental Report


RD: 700 DR# 2017-723803

1. Incident Topic		2. Subject/Victim's Name	
3. Address [REDACTED] W AMITY RD , MERIDIAN		4. Phone	
5. Date Occurred 09/27/2017	6. Time Occured 22:27	7. Route To PERSONS	8. Division PROPERTY

**Person w/
Knowledge**
Address:
Occupation:
Bus or School:



**Person w/
Knowledge**
Address:
Occupation:
Bus or School:



Narrative

INITIAL RESPONSE/CONTACT:

On 09/28/17 at 12:24 I was contacted at home and asked to respond to an officer involved shooting located in the area of Amity Rd. And Linder Rd. in Meridian. I was advised that Det. J. Pietrzak is the primary detective in the CITF investigation. Upon arrival at the scene I met with Pietrzak and was asked to respond to [REDACTED] to interview [REDACTED]

(P/K) INTERVIEW: [REDACTED]

I responded to [REDACTED] with Det. J. Adams and upon arrival at the residence I identified the [REDACTED] [REDACTED] states that about a half hour prior to hearing the sirens [REDACTED] heard voices outside [REDACTED] residence. [REDACTED] states that [REDACTED] could not identify the area where the voices were coming from but did not believe that anyone was on [REDACTED] property. [REDACTED] explained that [REDACTED] residence with the windows open. [REDACTED] also advised that [REDACTED] and that [REDACTED] property. [REDACTED] said that the [REDACTED] therefore [REDACTED] did not believe that anyone had been on [REDACTED] property.

[REDACTED] also told me that [REDACTED] except for the house where the incident occurred, [REDACTED] W. Amity. [REDACTED] explained that the occupants of that residence have lived there for about two years but that the only accessible entrance to the house is at the rear, and [REDACTED] didn't feel comfortable approaching the house from the rear. [REDACTED] states that [REDACTED] is not aware of any issues at that house since the occupants have lived there.

ADDITIONAL INFORMATION:

Upon completing my interview with [REDACTED] I followed up with Det. Pietrzak and updated him. I was then asked to respond to [REDACTED] and attempt to contact a possible [REDACTED]

Admin

Officer(s) Reporting Cpl. Tony Davidson	Ada No. 642	Approved Date 09/28/2017 16:04
Approved Supervisor Sgt. John Terry	Ada No. 515	

**Boise Police Department.
Supplemental Report**

RD: 700 DR# 2017-723803

1. Incident Topic		2. Subject/Victim's Name	
3. Address W AMITY RD , MERIDIAN		4. Phone	
5. Date Occurred 09/27/2017	6. Time Occured 22:27	7. Route To PERSONS	8. Division PROPERTY

Det. Strolberg with ACSO contacted [REDACTED] via telephone and durin [REDACTED] interview was disconnected. I contacted Strolberg who provided some preliminary information related to [REDACTED]

(P/K) INTERVIEW: [REDACTED]

Det. Adams and Myself responded to the [REDACTED] While en route Det. Adams contacted [REDACTED] PD and requested that an officer assist us with the contact. Adams and Myself met with the [REDACTED] Officer and approached the residence. After knocking on the door multiple times there was no answer. I called [REDACTED] at the telephone number provided by Det. Strolberg and made contact with [REDACTED] stated that [REDACTED] was close to the residence and agreed to meet me there within minutes. [REDACTED] arrived at the residence and agreed to speak with me.

Upon my initial contact with [REDACTED] [REDACTED] states that Florea became very domineering and controlling, which has caused problems [REDACTED] I asked [REDACTED] if alcohol was a factor and [REDACTED] that he didn't drink much, but then told me that he has a serious drug problem and is currently an IV drug user. I asked [REDACTED] what his drug of choice is and [REDACTED] stated meth. I asked [REDACTED] when [REDACTED] and [REDACTED] told me that [REDACTED] She explained that Florea was arrested in September after police were called to [REDACTED] because [REDACTED] and Florea [REDACTED] states that Florea was released from jail on September 22nd.

[REDACTED] states that Florea had been [REDACTED] since he was released from jail on the 22nd. [REDACTED] explained that he was not allowed [REDACTED] Florea spent the first few nights, since he was released from jail, [REDACTED] states that Florea [REDACTED] and told her that he was going to attend rehab. [REDACTED] indicated that [REDACTED] was not interested in [REDACTED] and was trying to get Florea to leave [REDACTED] alone.

I questioned [REDACTED] about Florea's drug use and asked her where he got meth. [REDACTED] told me that he was buying from [REDACTED] also told me that Florea was trying to be a dealer and was selling drugs to support his habit. I asked where he was working and [REDACTED] told me that he has not had a job for months, but that [REDACTED] was at [REDACTED] [REDACTED] told me that Florea's drug use has significantly increased as of late, and that his behavior has been aggressive and erratic, to the point that none of [REDACTED] want anything to do with him. [REDACTED] also told me that [REDACTED] suspects he has been using bath salts, based on his strange and erratic behavior. [REDACTED] explained that [REDACTED] has been receiving strange text messages from Florea that make no sense. I asked [REDACTED] for Florea's telephone and [REDACTED] provided me with two numbers, the most recent number is [REDACTED] and an older number, [REDACTED] which [REDACTED] explained, was [REDACTED] phone number.

Admin	
Officer(s) Reporting Cpl. Tony Davidson	Ada No. 642
Approved Supervisor Sgt. John Terry	Ada No. 515
	Approved Date 09/28/2017 16:04

Boise Police Department. Supplemental Report

RD: 700 DR# 2017-723803

1. Incident Topic		2. Subject/Victim's Name	
3. Address [REDACTED] W AMITY RD , MERIDIAN		4. Phone	
5. Date Occurred 09/27/2017	6. Time Occurred 22:27	7. Route To PERSONS	8. Division PROPERTY

I asked [REDACTED] if Florea owned, or would be in possession of any guns. [REDACTED] stated that [REDACTED] was unaware of any guns owned by Florea but told me that [REDACTED] knew he had store a shotgun about a month and a half ago. [REDACTED] and while there, [REDACTED] talking about antiques. [REDACTED] states that [REDACTED] told her that [REDACTED] had a lot of old antiques and suggested that they stop by his house to see if he wanted to sell any. [REDACTED] told me that [REDACTED] is known to deal in antiques so [REDACTED] and Florea stopped by the house and made contact with the gentleman. [REDACTED] states that while they were talking the man he told [REDACTED] and Florea that he was concerned about theft, so he bought a shotgun. [REDACTED] told me that after the contact, Florea later returned to the house and stole the shotgun while the homeowner was away. [REDACTED] told me that Florea later admitted to [REDACTED] that he stole the shotgun and threatened to commit suicide with it, but did not. [REDACTED] states that [REDACTED] believes Florea sold the shotgun and is no longer in possession of it. I asked [REDACTED] if Florea had been suicidal recently and [REDACTED] stated that he had not made any statements in the recent past to make [REDACTED] believe so. [REDACTED] indicated that he had made multiple statements about suicide in the past, and that [REDACTED] would try to talk him out of doing it, but that the last time he threatened suicide [REDACTED]

Prior to interviewing [REDACTED] Det. Strolberg had advised me that [REDACTED] had [REDACTED] on Amity [REDACTED]. I asked [REDACTED] about the connection. [REDACTED] told me that [REDACTED] had been to the residence with Florea three times in the last three months. [REDACTED] described the residence [REDACTED] states that the occupant, [REDACTED] buildings [REDACTED]. I asked [REDACTED] where the residence is located and [REDACTED] said it was east of [REDACTED]. I asked [REDACTED] what they were doing at the residence. [REDACTED] told me that they were just hanging out visiting. [REDACTED] while they were there, however [REDACTED] did not see Florea buy or sell any drugs to [REDACTED]. [REDACTED] told me that [REDACTED] had received a phone call from Florea on [REDACTED] phone on 09/26/17 at 10:26 am. [REDACTED] provided me with the telephone number for [REDACTED]. A database search indicates that the telephone number belongs to a [REDACTED] showing a last known address of [REDACTED]. The resident at the [REDACTED] Amity Rd. address, where the incident occurred, is [REDACTED]

I asked [REDACTED] when [REDACTED] last spoke with Florea. [REDACTED] stated that [REDACTED] last spoke with him was on the telephone on Tuesday, Sept. 26th, when he called on [REDACTED] phone. [REDACTED] states that since Tuesday [REDACTED] has only communicated with Florea via text message. [REDACTED] also indicated that his most recent texts have been very strange and difficult to understand.

In closing I provided [REDACTED] with my business card and asked [REDACTED] to contact me if anything relevant to Florea came to mind. I also asked [REDACTED] if it would be ok for me to contact [REDACTED] if I had any further questions. [REDACTED] agreed.

CONCLUSION:

Route to Det. J. Pietrzak, CID Persons Crimes.

Admin	
Officer(s) Reporting Cpl. Tony Davidson	Ada No. 642
Approved Supervisor Sgt. John Terry	Ada No. 515
Approved Date 09/28/2017 16:04	

Boise Police Department. Supplemental Report

RD: 700 DR# 2017-723803

1. Incident Topic		2. Subject/Victim's Name	
3. Address [REDACTED] W AMITY RD , MERIDIAN		4. Phone	
5. Date Occurred 09/27/2017	6. Time Occurred 22:27	7. Route To PERSONS	8. Division PERSONS

**Person w/
Knowledge**

Address:
Occupation:
Bus or School:



Narrative

ASSIGNMENT:

On 9/28/17, I was contacted by Sgt. Kendall reference a critical incident that occurred at the above location. I was advised that deputies from the Ada County Sheriff's Department had been involved in a shooting and that the Critical Incident Task Force had been activated. I was advised that the Boise Police Department would be the lead agency and Detective Pietrzak would be the lead detective.

SCENE:

I arrived at the scene and was advised that Detective Jagosh would be handling the crime scene. I was advised by Sgt. Kendall to investigate the possible suspect, Pavel Florea. I was advised that Pavel was currently on probation and it was unknown what his current address was.

I spoke with Probation and Parole Officer Rusty Moffett who advised me that Pavel's last known address showed that he was living with [REDACTED] at [REDACTED]. This information had been provided to probation and parole on September 20, 2017, after Pavel had been bonded out of jail.

Officer Moffett also gave me information on Pavel in the case notes from 1/28/2016 from Probation Officer Betsy Owen. In the notes, it stated she made contact with Pavel and he reported that he needed to go to court so he could pick up [REDACTED]. Pavel had reported that [REDACTED] had set their house on fire in Nevada. It also stated that [REDACTED] was taken by [REDACTED] due to this incident. (See attached case note)

WITNESS INTERVIEWS:

I called and spoke with [REDACTED] who is [REDACTED]. He advised me that Detective Buie with the Ada County Sheriff's Department had been out to his house earlier this morning and interviewed him about Pavel. I asked [REDACTED] if there were any items that Pavel had left there at the house. He stated there was a suitcase and some of Pavel's clothing. I asked [REDACTED] if it was okay if I came to the house and looked through those items, and he stated that would be fine.

Detective Clark, with the Ada County Sheriff's Department, and I met with [REDACTED] and [REDACTED] at their house. [REDACTED] stated Pavel had only been staying there a couple days and had been sleeping on the couch. He showed me a suitcase that had a bunch of clothing items in it and stated it was okay if I searched through them. I looked through these items, but did not find anything of evidentiary value.

Admin

Officer(s) Reporting Cpl. Monte Iverson	Ada No. 489	Approved Date 10/04/2017 10:42
Approved Supervisor Ofc. Chad Wigington	Ada No. 723	

Boise Police Department. Supplemental Report

RD: 700 DR# 2017-723803

1. Incident Topic		2. Subject/Victim's Name	
3. Address [REDACTED] W AMITY RD , MERIDIAN		4. Phone	
5. Date Occurred 09/27/2017	6. Time Occured 22:27	7. Route To PERSONS	8. Division PERSONS

Detective Clark and I spoke with [REDACTED]. She stated she had given her cell phone to Pavel on Saturday and was trying to get it back from him, but was unable to do so. Yesterday, she went out and bought herself a new phone until she could get it back. She stated to us that she had been texting Pavel and he seemed very depressed in his texts. Both [REDACTED] and [REDACTED] stated Pavel has a methamphetamine problem and believed he was currently using. [REDACTED] stated she was trying to get him into rehabilitation.

I asked [REDACTED] if she paid for the cell phone and it was hers. She stated it was. [REDACTED] then gave me consent to search and go through her LG phone and signed a consent form. She believed it had a pink or gold cover over it. She stated it did not have a pass code, but believed Pavel might have put one on there.

[REDACTED] also stated that [REDACTED] had spoken with Pavel last night around 9:30 p.m. While speaking with [REDACTED], [REDACTED] called and I spoke with her on the phone. She stated she received some instant messages from Pavel last night at 10:45 (Eastern time) and she was trying to convince him to go into rehab. She stated he was quoting some Bible verses and she was responding back to him. [REDACTED] later emailed me those instant messages between them (see attached).

[REDACTED] and [REDACTED] stated Pavel had been hanging out with a subject by the name of [REDACTED] who [REDACTED] thought was a drug user. They believed he may have been with Pavel recently. [REDACTED] then stated that [REDACTED] had called earlier today and stated Pavel had been hanging out with [REDACTED] in Boise yesterday. [REDACTED] had called her this morning, wondering if she had any news about Pavel. [REDACTED] gave me a phone number of [REDACTED] as the phone number that called her. This phone number was later identified as coming back [REDACTED] who lives [REDACTED] with a date of birth of [REDACTED].

CONCLUSION:

Route to Detective Pietrzak.

Admin	
Officer(s) Reporting Cpl. Monte Iverson	Ada No. 489
Approved Supervisor Ofc. Chad Wigington	Ada No. 723
Approved Date 10/04/2017 10:42	

**Boise Police Department.
Supplemental Report**

RD: 700 DR# 2017-723803

1. Incident Topic		2. Subject/Victim's Name	
3. Address W AMITY RD , MERIDIAN		4. Phone	
5. Date Occurred 09/27/2017	6. Time Occurred 22:27	7. Route To PERSONS	8. Division PROPERTY

Narrative

On 9/28/17 at approximately 1200am I was called out by Sgt. Kendal to assist with an Ada County Officer involved CITF. I was assigned to go the Meridian St Luke's hospital and assist in interviewing one victim that was transported there. When I arrived I met with Ada County Detective Buie. He advised that he had already interviewed the victim and she was currently being treated.

I responded to the command post set up at Linder and Amity and was given an initial preliminary briefing. I was assigned to look at the suspects van to see if there was any evidence that could help us identify potential suspects. Deputies on scene during the incident could not be sure if the suspect had left the area or if there were additional suspects as reported earlier. Garden City Detective Jim Ogorman and CSS Theisen entered the scene with me. We walked to the white van and began to examine it from the outside. Theisen began taking over all photos. The back hatch was open. I looked in the back and saw a box with the name [REDACTED] with the adders of [REDACTED]. There was food and pop cycles that appeared to be frozen. I saw a wallet laying on the floor boards behind the front passenger seat. I could see that it was open and there appeared to be some identification cards laying under the wallet. Due to exigency of identifying the suspects involved, I grabbed the wallet and identification cards. There were several cards with the names Pavel Floea and [REDACTED]. I gave those names to the command post and put the wallet and ID cards where I found them.

I was given the assignment to be the crime scene lead and direct the fire investigation. The local Alcohol Tobacco and Firearms (ATF) unit was called out to investigate the fire. I met with ATF Agent Joel Miller and Meridian Fire Captain Joe Bongiorno. We conducted an initial scene examination walk around. The house was totally consumed by fire with the charred remains of the structure in the basement and foundation. Meridian Fire was still on scene mopping up hot spots that were still re igniting. It was decided that the fire investigation team would return at daylight after a search warrant was obtained.

I left the scene at approximately 4:00am and returned at approximately 9:30am. Boise Police crime lab was processing the outer perimeter and Ada County Deputy Moyer and Boise Police Officer Harms were doing measurements.

There was considerable amount of water in the basement of the house and scene. In order to make it safe and conduct a fire investigation, the water needed to be pumped out. I asked ACSO Sgt. Santuchi to order a pump from ACHD. [REDACTED] and [REDACTED] with ACHD arrived with a trash pump.

Detective Petrizak handed me the warrant to search the premise, van and other areas inside the crime scene.

Crime Scene team:

Jennifer Delaney-BPD Crime Lab-supervisor
Amelia Vorhees-BPD Crime Lab
Laurie Kidwell-ACSO Crime Lab

Admin

Officer(s) Reporting Cpl. Paul Jagosh	Ada No. 654	Approved Date 10/19/2017 13:58
Approved Supervisor Sgt. John Terry	Ada No. 515	

**Boise Police Department.
Supplemental Report**

RD: 700 DR# 2017-723803

1. Incident Topic		2. Subject/Victim's Name	
3. Address [REDACTED] W AMITY RD , MERIDIAN		4. Phone	
5. Date Occurred 09/27/2017	6. Time Occurred 22:27	7. Route To PERSONS	8. Division PROPERTY

Todd Moyer-ACSO laser measurements
TJ Harms-BPD laser measurements
Marc Bowman- ACSO

Fire Investigation team:

Joel Miller-ATF fire investigator lead (See Miller's report 787015-17-0172)
Brooke Zimmerman-ATF
Ralf Lambright-ATF
Travis Gage-ATF
Hoshihito Kondo-ATF
Ken Hipp-ATF
Jim Bongiorno MFD-Captain

At 1220 the fire investigation team entered the scene. The crime lab team was already in the scene to the east, processing the outer scene and vehicles.

My plan was to begin the fire investigation at the west of the house and work to the east, while ACHD [REDACTED] and [REDACTED] and MFD Bongiorno pumped water out of the east basement. During the scene examination we observed what we believed to be the charred remains of a body in the area of the north west of the house. Millers team began to work from the west to the body. They located several firearms at the west of the house.

A body was located near the north west side of the house. It was burned beyond recognition for visual identification. Ada County Corner investigators Steve Russell Jr and Jeff Fanter arrived and assisted with removing the body. (Corner report # 170928-231, 170928-224)

Miller's team began digging in the area where a female victim was last seen in the house during the fire. They soon located the charred remains of a body in the south east part of the basement. Ada County Corner investigators Russell and Fanter were still on scene and took custody of the body.

At approximately 6:30pm the scene was cleared and released to insurance adjusters and [REDACTED]

No further action taken by me at the crime scene.

Admin	
Officer(s) Reporting Cpl. Paul Jagosh	Ada No. 654
Approved Supervisor Sgt. John Terry	Ada No. 515
	Approved Date 10/19/2017 13:58

**Boise Police Department.
Supplemental Report**

RD: 700 DR# 2017-723803

1. Incident Topic		2. Subject/Victim's Name	
3. Address [REDACTED] W AMITY RD , MERIDIAN		4. Phone	
5. Date Occurred 09/27/2017	6. Time Occured 22:27	7. Route To PERSONS	8. Division PROPERTY

Narrative

INTERVIEW OF ACSO DEPUTY MATKIN:

On 9/29/17 I was assigned to interview Deputy Chris Matkin in reference the CITF he was involved in. I met with Deputy Matkin and his attorney [REDACTED] at the Boise Police Department criminal investigation division conference room. [REDACTED] requested that Deputy Matkin view his body worn camera as well as the dispatch log of the incident. Both were provided prior to the interview, and they were advised to let me know when they were done and ready for the interview.

We started the interview at 3:30pm and identified Myself, [REDACTED] Deputy Matkin and Detective Shelli Strolberg. The conversation was recorded and downloaded to this report. I advised Matkin that this was a criminal investigation and that he was not required to make any statements. He verbally agreed that he would speak with us.

BACKGROUND:

Deputy Matkin is a [REDACTED] year old Deputy (Badge number 5419) who began working for the Ada County Sheriffs office September 2013. He worked for the [REDACTED] Idaho police department 3 1/2 years prior to coming to ACSO. Deputy Matkin works the south county patrol [REDACTED] shift.

He started his regular shift at [REDACTED] using the radio designator of Sheriff [REDACTED] Deputy Matkin slept [REDACTED] the night before his shift and ate with his team at [REDACTED] prior to the incident. He had not taken any medication 24 hours before nor prior to the incident and was not under the influence of alcohol.

Deputy Matkin said it was a slow night and did not recall taking any calls for service prior to the incident. He was wearing his department issued body camera and was allowed to view it prior to our interview. He carries a black department issued Glock 22, 40 caliber handgun with a light mount. He was not sure of the brand of ammunition but said he carries what the department provides. Deputy Matkin was not sure of when he last qualified with his weapon but said he had conducted firearms training the month before. He has an AR-15 rifle that was kept in his patrol vehicle during the incident. [REDACTED] carry and ASP expandable baton and Taser. He was wearing the standard patrol duty uniform of tan shirt with patches, a badge and blue pants.

I asked Deputy Matkin to explain what happened:

He saw a prowler call pop up on his MDT. He started to ask dispatch to assign him the call and they had him stand by to "tone alert" the call to a priority 3 call. He was already heading to the call south bound on Locus Grove south of Overland. He activated his lights and siren and advised dispatch that he was en route. Dispatch originally told him that there was a prowler out side of the residence with a female calling it in. Dispatch then advised that the subject was kicking in or attempting to kick in the back door. He heard that someone on scene had a weapon and would shoot somebody on location. He then heard that

Admin

Officer(s) Reporting Cpl. Paul Jagosh	Ada No. 654	Approved Date 11/02/2017 16:17
Approved Supervisor Sgt. John Terry	Ada No. 515	

**Boise Police Department.
Supplemental Report**

RD: 700 DR# 2017-723803

1. Incident Topic		2. Subject/Victim's Name	
3. Address W AMITY RD , MERIDIAN		4. Phone	
5. Date Occurred 09/27/2017	6. Time Occured 22:27	7. Route To PERSONS	8. Division PROPERTY

the suspect had made entry into the residence.

Deputy Hikam had arrived just prior to him, so he parked next to Deputy Hikam and saw him running down the dirt road towards the house. He ran towards Deputy Hikam's location and went to the north east side of the residence. The back porch light was on with four vehicle parked on the side. He was unsure of what they had so they started to approach the door. He could hear some yelling coming from inside. He was unable to make out entirely what was being said but did hear a male voice scream very loud "I will shoot you." They decided they needed to get to cover so they went behind a white van. Deputy Matkin said he began to clear the vehicles and his surroundings because he did not know how many people where there. After doing a quick clear, he took cover from behind the van. Later in the interview, Deputy Matkin wrote an X to show his location on the back drivers side of the white van in the aerial photo of the scene that was provided. He could still hear yelling coming from inside the house that sounded like a male a female making loud screaming noises. He could not make out what was being said.

From his position behind the van he said he had a clear line of sight of the back of the residence. He heard a "boom, boom, boom" sound and then saw a male figure walk out the back door with what looked like a weapon in the "up" position as he exited the house. Deputy Matkin demonstrated a shooting position with his arms raised as if he was holding a rifle pointing forward. He said he could not articulate whether he heard gunfire or the suspect yelling the sound of "boom, boom, boom." The porch light was back lighting the suspect and he could see him holding a long extension of what he believed to be a gun. It was at that point that Deputy Matkin yelled "gun,gun,gun" and took better cover behind the van. He already had his weapon drawn and raised it up and began firing. He believes he fired four shots. Deputy Hikam was at the front of the van when he heard his gun shots. Deputy Hikam went behind him and he heard another shot behind him. It startled him so he was not sure if someone was in the truck to his right shooting at them. He turned and saw that it was Hikam and both had just stopped firing.

Deputy Matkin said that when he fired his last two shots he saw the suspect flinch as if he had been struck. The suspect was retreating to the back door, and he lost sight of him as he went into the house. He called out that shots were fired and that the suspect had a long gun. The situation came to a stand still so he started to set up perimeter. He could hear a male yelling and screaming just inside the threshold of the back door. They were not sure if the suspect still had a weapon so they did not approach the house, and continued to set up a perimeter. Deputy Sahni showed up with a rifle and took over commands with the male suspect. Deputy Matkin thought he heard the male say he had been shot and needed help. The male sounded like he was still behind the back door and Deputy Sahni was trying to get the suspect to come out without a weapon and show them his hands.

It was that point Matkin could smell a strong odor of fuel and he noticed the gas cap door on the van was open with no fuel cap on it. They were concerned the area had been doused with gas and they were standing in the middle of it. They began to clear the surrounding area and vehicles, while Deputy Sahni continued to get the suspect to surrender. Deputy Matkin never saw the suspect again, however Sahni continued to try to talk to the suspect. The suspect stopped talking to them for a while and then he observed smoke coming out the back door. He could hear "popping" sounds of either firecrackers or

Admin	
Officer(s) Reporting Cpl. Paul Jagosh	Ada No. 654
Approved Supervisor Sgt. John Terry	Ada No. 515
Approved Date 11/02/2017 16:17	

**Boise Police Department.
Supplemental Report**

RD: 700 DR# 2017-723803

1. Incident Topic		2. Subject/Victim's Name	
3. Address W AMITY RD , MERIDIAN		4. Phone	
5. Date Occurred 09/27/2017	6. Time Occured 22:27	7. Route To PERSONS	8. Division PROPERTY

rounds going off. He then heard a loud boom that he thought was a gun shot. With the sound of the gunshot and the smoke coming out he believed they needed to get inside the residence because there were people still inside. They made an immediate action team to go to the back door. The team approached the back door from the northeast side. Billows of smoke were coming from the back door and they saw fire inside. Deputy Sahni stepped up to the door. They realized they could not make entry due to the fire. Deputy Matkin saw a shotgun on the outside of the threshold of the door and also observed droplets of blood. Sahni grabbed the shotgun and the team retreated backwards. Deputy Sahni handed him the shotgun as they were going back. Matkin handed the shotgun to Hikum and told him to secure it. He took cover behind the van while others tried to get the people out of the residence. Matkin moved up to the car in front of the van for a better position. The fire was getting bigger so he went back behind the van. He could hear windows shattering and people yelling. The fire continued to grow and he could see flames coming out of the back door. It was at that point he realized there was nothing more they could do from that position, so the team went to the north of the residence. Several Deputies went back to re clear the vehicles and he took a position behind the back fence. He could hear explosions and see the trees were catching on fire so they called the team back due to the danger. They all left the area and went to Amity and Linder. Deputy Matkin said the situation was concluded and he waited for fire to arrive so he turned his camera off and stood by for instructions.

I asked Deputy Matkin a few follow up questions:

I asked Matkin to clarify where he heard that someone was going to shoot someone. He recalled that prior to arriving, dispatch mentioned that a gun was involved and that someone said they were going to shoot someone. Also, as he was running up to the residence he said that he could hear yelling from inside the residence and heard someone yell "I will shoot you."

Matkin made marks on a photo of the scene of his position and where he approached. The photo was submitted to this report with his name and badge number.

The area where Matkin was standing when he heard "I will shoot you" was close to house and provided no cover so he went to the van for cover. He prioritized the threat as the back door area where he heard the male yelling. A truck to his right was running with its lights on and the door left open.

Deputy Matkin had a direct line of sight of the back door when he saw the suspect exit the back door with what he believed to be a rifle in the "up" position. Matkin was using his hands to demonstrate that the suspect was holding a rifle in an up position. I clarified with him that the suspect had the gun in a ready to fire position pointed forward, not a low ready position. The suspect maintained that shooting position with the gun raised and walked directly towards their position behind the van. He was not sure if the suspect knew exactly where they were because they were in the dark but believed the suspect knew the area they were in and walked towards them. The suspect exited the door with the gun raised and walked directly to them approximately 15 to 20 feet. Deputy Matkin yelled "gun,gun,gun."

I asked Matkin what he was thinking when the suspect was walking towards them with the gun pointed in the up position. He said he thought the suspect was shooting at them, "popping off" rounds as he

Admin	
Officer(s) Reporting Cpl. Paul Jagosh	Ada No. 654
Approved Supervisor Sgt. John Terry	Ada No. 515
Approved Date 11/02/2017 16:17	

**Boise Police Department.
Supplemental Report**

RD: 700 DR# 2017-723803

1. Incident Topic		2. Subject/Victim's Name	
3. Address W AMITY RD , MERIDIAN		4. Phone	
5. Date Occurred 09/27/2017	6. Time Occurred 22:27	7. Route To PERSONS	8. Division PROPERTY

continued to walk towards them. He felt that the suspect was a threat since he already heard the suspect say "I will shoot you." They had innocent people in the residence, and now he has a suspect who threatened to shoot them, exit the house in an immediate, aggressive, and confrontational manner with a weapon raised, and hearing the sounds of "boom, boom, boom." He felt the suspect was an immediate threat shooting at them, and the suspect was there to kill somebody.

Deputy Matkin did not give verbal commands when they arrived and was not sure if Hikum did. As far as crimes committed by the suspect prior to the incident. He knew they initially had a prowler that was upgraded to suspect trying to break into the residence that turned into a possible home invasion with weapons involved. He was not familiar with the residence or crimes in the area. He did not know the suspect prior to the incident and did not recognize him when showed a photo of the suspect.

Deputy Matkin said that he did not give directions to the suspect because when he came out of the house it was immediate and confrontational. The suspect did not come out and stop and hold the gun in a low ready position. He came out like he was already shooting at them, so he did not have time to give any directions. He thought they were being shot at and the suspect was coming out to kill them. He knew they had innocents in the house and if they did not stop him now, he would go back into the house and hurt the innocents. Matkin believed he fired four shots from the rear of the van. The only thing that Matkin did to the crime scene was moving the shotgun out of the threshold of the door to secure it since the suspect was not in custody and his whereabouts were unknown. They were retreating from that position and did not want to leave the gun where the suspect could gain access to it.

The area was dark and there was a back porch light on above the back door and the truck to the north had its headlights on. The weather was clear and dry and had no effect on the incident.

When I and [REDACTED] asked if the suspect could have given up or stopped prior to the use of deadly force. He said the suspect was in control when he exited the house with his weapon in the up position with the sounds of "boom,boom,boom." That eliminated his ability to give direction since he believed the suspect was already firing at him. He ran lights and sirens right up to the scene and left his overhead lights on where someone could have seen the red and blue lights illuminating the area. While he was on scene he could hear other sirens coming.

A break was taken so the recorder was turned off. When [REDACTED] returned the recorder was turned back on.

I asked Deputy Matkin if there was anything else he wanted to say or if there was something we did not ask him. He said he did a "tac reload" because he felt the gun fight was not over yet. Detective Strolberg asked Matkin a few follow up questions. (See her report under ACSO 17-12745)

The interview was done at 4:21pm

Admin	
Officer(s) Reporting Cpl. Paul Jagosh	Ada No. 654
Approved Supervisor Sgt. John Terry	Ada No. 515
	Approved Date 11/02/2017 16:17

**Boise Police Department.
Supplemental Report**

RD: 700 DR# 2017-723803

1. Incident Topic		2. Subject/Victim's Name	
3. Address [REDACTED] W AMITY RD , MERIDIAN		4. Phone	
5. Date Occurred 09/27/2017	6. Time Occured 22:27	7. Route To PERSONS	8. Division SVU

Narrative

I am a Special Victims Unit Detective with the Boise Police Department. I was called out by Sgt. Mitchell reference an Officer Involved Shooting that occurred in the area of Amity and Linder Rd. in Ada County Idaho.

I was initially told to respond to the Riverside Hotel in Garden City to be part of the First Contact with the Deputies involved, however, after speaking to ISP Sgt. Christensen he advised that I was no longer needed at that location. I was then instructed to respond to Detective Davidson on Amity Rd. to speak to a female who was home at the time of some suspicious noises in the area of her residence shortly before the incident involving the Deputies. I did stand by as Detective Davidson spoke to her, see his supplement.

Detective Davidson and I did then respond to [REDACTED] to speak with [REDACTED] [REDACTED] I contacted Nampa Police Sgt. Huston and he met us at the residence to provide security for us. Detective Davidson did question [REDACTED] about [REDACTED] and we did pass that information back to the command post once that was completed.

No further information at this time. Audio attached.

Admin

Officer(s) Reporting Ofc. Jim Adams	Ada No. 659	Approved Date 09/28/2017 14:13
Approved Supervisor Sgt. Darren Mitchell	Ada No. 644	

**Boise Police Department.
Supplemental Report**

RD: 700 DR# 2017-723803

1. Incident Topic		2. Subject/Victim's Name	
3. Address W AMITY RD , MERIDIAN		4. Phone	
5. Date Occurred 09/27/2017	6. Time Occured 22:27	7. Route To PERSONS	8. Division PROPERTY

Narrative

INITIAL RESPONSE/CONTACT:

On September 28 at 0116 hours I was contacted by Lieutenant Avella in reference to a call out. I was told that Ada County Deputies had been involved in a shooting and I was needed to assist the Critical Incident Task Force with evidence collection and processing. I was directed to meet with Garden City Detective Thorndyke at the Riverside Hotel where I would assist with evidence processing resulting from the First Contact with the involved deputies.

Upon arriving, I met with Det. Thorndyke and was present during a portion of the evidence collection involving both Deputy Cody Hickman and Deputy Chris Matkin. I did not participate in the actual collection of the evidence which was handled by Det. Thorndyke and Idaho State Police Sergeant Christensen.

After the evidence was collected from both deputies, Det. Thorndyke met me at the Ada County Sheriff's Office with the items. I took photos of each item and with the additional assistance of Sgt. Christensen, the items were processed and packaged (see the two property invoices containing items 1JT-10JT and 1JC-10JC for further information). I placed the items into the evidence lockers at the Ada County Property and Evidence room.

Later that day, at approximately 1230 hours, Officer Pietrzak requested that I retrieve items 3JT-6JT and 3JC-6JC. I took possession of these items from Ada County Evidence. I then placed them into a locker within the secured evidence room located within the Boise Police Department Criminal Investigations Division.

CONCLUSION:

Route to Det. J. Pietrzak, CID Persons Crimes.

Admin

Officer(s) Reporting Ofc. Jeremy Lacow	Ada No. 766	Approved Date 09/28/2017 15:39
Approved Supervisor Cpl. Wade Spain	Ada No. 435	

**Boise Police Department.
Supplemental Report**

RD: 700 DR# 2017-723803

1. Incident Topic		2. Subject/Victim's Name	
3. Address [REDACTED] W AMITY RD , MERIDIAN		4. Phone	
5. Date Occurred 09/27/2017	6. Time Occurred 22:27	7. Route To PERSONS	8. Division PERSONS

Narrative

INTERVIEW OF ACSO DEPUTY SAGE HICKAM:

As a member of the Critical Incident Task Force, I was assigned to conduct an Involved Officer interview with Deputy Sage Hickam.

On 9/29/2017 at about 1130 hours, I met with Deputy Hickam and his attorney, [REDACTED] in the Boise Police Department CID conference room. Also in attendance was Ada County Detective Shelly Strollberg and [REDACTED]. [REDACTED] requested that he and [REDACTED] be permitted to view all of the body camera video that was recorded by the deputies involved in this case prior to the formal interview. I did provide them the opportunity to view Deputy Hickam's body camera video, in addition to the dispatch audio, and the dispatch incident report. While they were reviewing the video, Detective Strolberg and I exited the room to their private review and discussion. Once Deputy Hickam completed his review, I began the recorded interview.

I advised Deputy Hickam that the interview was being recorded and this was a criminal investigation. Deputy Hickam confirmed his understanding that he was not required to make a statement, but said he wished to speak to us at that time.

BACKGROUND:

Deputy Hickam is [REDACTED] years old, born [REDACTED] badge #5059, rank of Senior Patrol Deputy. He began working for the Ada County Sheriff's Office in December 2007. Initially, he worked as a dispatcher for the county, where he spent four years during which time he spent one year on a military deployment in Iraq. Following this, Hickam spent two years working as a jail deputy and then has been on patrol for about 3 years and 2 months, since June 2014. Hickam had no law enforcement experience prior to working for the Ada County Sheriff.

In June 2017, Deputy Hickam was assigned to [REDACTED] as a [REDACTED]. His standard shift as [REDACTED] is from [REDACTED] making the day of this incident [REDACTED].

Deputy Hickam advised that on 9/27/17, he arrived at about 1645 hours. His radio designator was "Kuna [REDACTED]" for the entirety of his shift. As he was assigned a rider, Joe Mallet, a member of their County legal team, at 1830 hours, he did not pick up any calls in advance. Instead, Deputy Hickam wrote a juvenile DUI report from the night before. Hickam took a very minor hit and run report at the Albertsons in Kuna, then washed his patrol car. Once Joe arrived at the Kuna sub stations, they flew some drones and Deputy Hickam conducted several traffic stops as he showed Joe around Kuna. Hickam considered this to be a fairly slow shift.

Sleep and Food:

Hickam believed he slept about [REDACTED] the day before from about [REDACTED]

Admin

Officer(s) Reporting Ofc. Michael Miraglia	Ada No. 774	Approved Date 10/24/2017 16:42
Approved Supervisor Sgt. Justin Kendall	Ada No. 623	

Boise Police Department. Supplemental Report

RD: 700 DR# 2017-723803

1. Incident Topic		2. Subject/Victim's Name	
3. Address [REDACTED] W AMITY RD , MERIDIAN		4. Phone	
5. Date Occurred 09/27/2017	6. Time Occurred 22:27	7. Route To PERSONS	8. Division PERSONS

[REDACTED] He ate a sandwich at home at about [REDACTED] hours before coming to work and they ate almonds earlier during his shift. During this portion of the discussion, I asked about medications. Deputy Hickam advised that he was not prescribed any or taking any medications prior to this incident. Hickam stated he was not under the influence of any drug and is not currently under the care of a physician. Deputy Hickam stated he was not under the influence of alcohol at the time of this incident.

Equipment:

Deputy Hickam carried his department-issued Glock 22 .40-caliber firearm on his person that day. This weapon has a tactical light attached and he has never modified the Glock. His weapon contained a full magazine plus one round in the chamber for a total of 16 rounds. In addition, he carried two more magazines on his person, each containing 15 rounds within them of department-issued ammunition. In addition to this, he carried a folding knife in his pocket and a model X2 Taser, but did not carry an ASP. Deputy Hickam advised that he generally verifies that he carries a total of 46 rounds for the three magazines and the one in the chamber. Every time he goes to the range he counts them out, so he was fairly certain that was the number of rounds he had with him. At the beginning of each shift, he press-checks his Glock to make sure there is one round in the chamber, and he believed he did so the day of the incident. Deputy Hickam advised that his last firearms qualification was in June 2017 and his last day of shooting at the range for practice was sometime in September 2017. Hickam had an AR-15 rifle in a case at the rear of his vehicle but did not deploy it during this incident.

Uniform:

Deputy Hickam's uniform of day consisted of black boots, navy blue cargo pants, and a neon green and yellow short-sleeve shirt. This last item is considered the "high-visibility" uniform for the Ada County Sheriff's Office. On the back of the shirt in large reflective letters is the word "SHERIFF." The uniform has reflective stripes of material on it. There are Kuna City patches on both shoulders and an ACSO badge on his left breast and the name "S. Hickam" sewn on his right breast. Underneath the shirt he wore level [REDACTED] body armor.

Deputy Hickam activated his department-issued body camera prior to making contact with the suspect in this case.

Incident:

With regards to the incident in question, Deputy Hickam advised the following:

He was northbound on Meridian Road towards Columbia when he heard a tone alert and Dispatch advise it was "Prowler" call, Code 3, which is unusual as generally a "prowler in a residence" would be one that was issued Code 3, a prowler call is normally a Code 2 call. Deputy Hickam realized he was close to the address and responded that he was en route. The incident was occurring at [REDACTED] Amity, and dispatch confirmed it was on the corner of Linder and Amity. Hickam came in from the south on Lake Hazel, then onto Linder. The call taker asked them to go to Channel 3 where the rest of the communication occurred. While en route, the dispatch radio traffic became progressively more alarming. At first, it was just a prowler banging on the windows of the house, then he learned that the "prowlers" were kicking or punching on the door of the residence just prior to his arrival on scene. Someone, possibly a supervisor,

Admin	
Officer(s) Reporting Ofc. Michael Miraglia	Ada No. 774
Approved Supervisor Sgt. Justin Kendall	Ada No. 623
Approved Date 10/24/2017 16:42	

Boise Police Department. Supplemental Report

RD: 700 DR# 2017-723803

1. Incident Topic		2. Subject/Victim's Name	
3. Address W AMITY RD , MERIDIAN		4. Phone	
5. Date Occurred 09/27/2017	6. Time Occured 22:27	7. Route To PERSONS	8. Division PERSONS

got on the air and advised him to “take 2 with you, don’t go in alone.”

When Deputy Hickam and Deputy Chris Matkin arrived on scene, they did a tactical jog/run north on the long driveway where they saw several cars parked adjacent to what appeared to be the entrance to the house. Deputy Matkin was right behind Deputy Hickam when he arrived. As Hickam was running, he could hear what he thought to be multiple male voices coming from the area of the house and of the back. The voices didn’t sound like they were engaged in a struggle, but a male speaking to another male in a very direct tone, but he was unsure exactly what the words were. The unusual nature of the voice sounded “evil” or “psychotic” to Deputy Hickam, which made the hairs on the back of his neck stand up. He heard this voice saying, “I’m gonna shoot these motherfuckers!” and Deputy Hickam announced, “Sheriff’s Office, show me your hands!” several times. Deputy Hickam then heard the male voice say, “Oh, the cops are here; we’re gonna get to shoot them, too!”

During this initial portion of the incident, Deputy Hickam was trying to determine whether he was dealing with multiple suspects, based on the voice using the term “we,” or if he was dealing with one individual who had multiple personalities.

When they arrived on the northeast corner of the building, they noted there were four vehicles and several outbuildings. He immediately smelled the smell of gasoline and noted that the minivan they were standing next to had the gas cap and the hatch open. He didn’t think much of the gasoline at that time, but it did stand out to him. Further to the north, he observed a truck that was facing east. The vehicle was running with the lights on and the door open which again made him consider there might be a second individual involved in this.

Based upon all the potential threats, Deputy Hickam and Deputy Matkin searched for cover and they got behind a white minivan. Deputy Matkin was at the rear of the minivan, looking around the side, and according to Deputy Hickam, had a better view of the side door where the male in question was walking rapidly in and out. Deputy Hickam’s view was obscured by another vehicle. During this brief period as they were calling out to the male inside, the male exited onto the back porch area and Deputy Hickam saw the face of the white male and that he was wearing a dark T-shirt. He described his movements as very fast and erratic, moving back and forth at a very high pace, almost “inhuman fast.” The male’s arms were down low out of sight, so he could not see what he was holding in his hand. At that point, Matkin called out, “He’s got a gun!”

Deputy Hickam noted he did not recall hearing these sounds at the time of the incident, but upon reviewing the video, heard two sounds in rapid succession prior to firing. He was unsure if it was the slamming of a door or gunfire. Deputy Hickam heard Matkin say “He’s got a gun!” and added “I saw him [the suspect] and I shot at him.” Deputy Hickam decided, with the suspect threatening to “kill mother fuckers” he was not going to wait to be shot and fired two rounds from the front of the vehicle in the direction of where the male was. When Deputy Hickam advised, he initially thought he fired one round, but upon reviewing his video, realized he fired two from the front of the minivan. Deputy Hickam said he heard Deputy Matkin fire his gun, then moved in close behind Deputy Matkin’s flank side and fired one more round that he described as “suppressive fire,” which surprised Deputy Matkin.

Admin	
Officer(s) Reporting Ofc. Michael Miraglia	Ada No. 774
Approved Supervisor Sgt. Justin Kendall	Ada No. 623
Approved Date 10/24/2017 16:42	

Boise Police Department. Supplemental Report

RD: 700 DR# 2017-723803

1. Incident Topic		2. Subject/Victim's Name	
3. Address W AMITY RD , MERIDIAN		4. Phone	
5. Date Occurred 09/27/2017	6. Time Occurred 22:27	7. Route To PERSONS	8. Division PERSONS

Deputy Hickam advised that when he fired, he was very fearful for the people inside the house, for his partner, and for himself. At the moment when this occurred, he was thinking a lot about his children and he had no intention of getting shot and never seeing his kids again. Deputy Hickam became visibly emotional during the retelling of this portion of the incident.

Following the shots being fired, the male retreated into the residence and Deputy Hickam could hear him yelling, "I'm shot! I'm shot! You fuckers shot me!" The suspect appeared to be in pain, was angry at them, and retreated back into the house.

Deputy Hickam again noted the smell of gasoline. He felt there was something abnormal about it and it gave him a bad feeling. Deputy Hickam noticed a trail of gas on the ground headed towards the rear of the property and considered the suspect might have been planning to set the responding Deputies on fire.

At this time, Deputy Servatius and Deputy Sahni arrived at about this time and began calling out commands to the suspect. For a few minutes, Deputy Sahni was able to make verbal contact with the male and tried to get him to come outside. After this, Deputy Hickam advised he did not hear any of the radio traffic, but was focused on the present threat. He was very concerned about the windows on the second floor looking down on them, making them exposed to possible gunfire as they were on the northeast side of this two story house. He was also concerned about the total of four vehicles, including the one that was running, and the constant smell of gasoline. His sole focus at that point, was to keep everybody safe.

After several minutes of Deputy Sahni speaking to the male, the male stopped speaking with them. Deputy Hickam started to see smoke billowing out from underneath the roof that quickly turned to flames. At that time, he had no idea how many innocents were in the house aside from a female calling party who was apparently on the phone with Dispatch and asking for help at this time.

As the house was being engulfed in flames, the other deputies made a plan to approach and attempt to get the occupants out of the house. Deputy Hickam said he was "not cool" with the plan, as he was still concerned that the suspect could start shooting at the deputies from inside the house. Despite this, he understood the other Deputies position that they needed to try and save the innocents inside the burning house. He felt it was a truly bold and courageous decision on the part of the other Deputies on scene.

Deputy Hickam heard a lot of popping and cracking coming from inside. He was unsure whether that was the sound of wood burning or the sound of bullets going off inside the house. The Deputies had now identified that there were a total of three occupants in house. Eventually, they were able to get the female calling party out of the house. Although he was engulfed in flames, the 60-year-old male was able to walk to the back door and they were able to drag him away from the residence.

Upon completion of his statement, I gave Deputy Hickam the opportunity to clarify some of the points he made.

Admin	
Officer(s) Reporting Ofc. Michael Miraglia	Ada No. 774
Approved Supervisor Sgt. Justin Kendall	Ada No. 623
Approved Date 10/24/2017 16:42	

Boise Police Department. Supplemental Report

RD: 700 DR# 2017-723803

1. Incident Topic		2. Subject/Victim's Name	
3. Address W AMITY RD , MERIDIAN		4. Phone	
5. Date Occurred 09/27/2017	6. Time Occurred 22:27	7. Route To PERSONS	8. Division PERSONS

I asked Deputy Hickam about the voices, that to him sounded “evil” and almost like a person possessed. Deputy Hickam was trying to determine whether he was dealing with multiple suspects, based on the voice repeatedly using the term “we,” or if he was dealing with one individual who had multiple personalities. Deputy Hickam explained that in his jail work experience, he worked at HSU which is the mental health ward. During his tenure there, he had numerous encounters with inmates with significant mental health issues who would speak to themselves and speak of themselves in the third person. The eerie tone and the pattern of this male’s statements reminded him of those experiences, and he considered the possibility the suspect might have multiple personalities.

Deputy Hickam clarified he shouted “Sheriff’s Office, show me your hands” 3 times prior to the audio portion of his video activating [at the 30 second mark] than on last time, which was captured on audio.

I advised Deputy Hickam that the first contact round count resulted in a total of 42 rounds in his possession, although he only fired three rounds according to the body camera video. Deputy Hickam then reviewed the portion of the video several times during which he fired his firearm. At first he was convinced that he fired four rounds, but upon reflection, realized he only fired three rounds. He considered it was likely that while he thought he had a total of 16 rounds in his weapon, he might have been short by one round.

I asked Deputy Hickam to enumerate the crimes that the suspect committed prior to the use of deadly force or serious bodily injury. Deputy Hickam advised he understood the suspect had committed a home invasion, a burglary with the intent to commit felonies, and threatened to kill the police and had the means and opportunity to do so when they were engaged. Deputy Hickam also advised the suspect committed an aggravated assault based on those threats and trespassing. Ultimately, the suspect committed an arson after the use of deadly force by burning the house down.

With regards to the identity of the suspect, Deputy Hickam advised he still doesn’t know who this person was and has no prior information with regards to other crimes of this nature in this neighborhood.

Deputy Hickam stated clearly that his life and the lives of his partner were immediately in grave danger at the time the shooting occurred. He felt that if he didn’t respond by firing back, he or Deputy Matkin would be dead or severely injured, based upon the following:

- The initial information through dispatch that either one or several “prowlors” were attempting to break into the residence by breaking down the windows and doors.
- The threats to “shoot those mother fuckers” by the suspect, specifically after the suspect acknowledged that the police had arrived, and the knowledge that the calling party was still on the line and inside the house at that time.
- The erratic back and forth fast movement by the suspect into and out the back door combined with the “evil” or “demonic” sound and pattern of the suspect’s voice.
- That he could see the suspect’s head and upper torso, but not what was in his hands.
- Deputy Matkin’s confirmation that the suspect “had a gun.”

Admin	
Officer(s) Reporting Ofc. Michael Miraglia	Ada No. 774
Approved Supervisor Sgt. Justin Kendall	Ada No. 623
Approved Date 10/24/2017 16:42	

**Boise Police Department.
Supplemental Report**

RD: 700 DR# 2017-723803

1. Incident Topic		2. Subject/Victim's Name	
3. Address W AMITY RD , MERIDIAN		4. Phone	
5. Date Occurred 09/27/2017	6. Time Occured 22:27	7. Route To PERSONS	8. Division PERSONS

- The presence of several vehicles in the back yard, one that was running with lights on, and one that had an open gas cap and a trail of gasoline on the ground, led him to consider additional suspects and this might be an ambush.
- The strong smell of gasoline during the incident and prior to the fire.
- It was pitch black outside, and the back lighting from the porch light made it difficult to discern details of the suspect's features and facial expressions. When Deputy Matkin announced "Gun!", Deputy Hickam thought the suspect "was looking right at me."

When I asked, "Could suspect have given up or stopped this incident any time prior to the use of deadly force?" he replied yes, he could have not gone to the house and be called in as a prowler. He could not have threatened to kill officers or threaten the inhabitants with the use of a gun. He could have laid down the weapon, come out with his hands up. After he was shot, he could have responded to Deputy Sahni's request that he put down the gun and come outside.

Our conversation ended shortly thereafter, and I turned the recorder off.

DISPOSITION OF EVIDENCE:

This interview was recorded on my department-issued digital recorder and later uploaded into ITS. See the attachment.

The photographs shown to Deputy Hickam were uploaded into ITS as well.

CONCLUSION:

Route with the original report.

Admin	
Officer(s) Reporting Ofc. Michael Miraglia	Ada No. 774
Approved Supervisor Sgt. Justin Kendall	Ada No. 623
	Approved Date 10/24/2017 16:42

**Boise Police Department.
Supplemental Report**

RD: 700 DR# 2017-723803

1. Incident Topic		2. Subject/Victim's Name	
3. Address [REDACTED] W AMITY RD , MERIDIAN		4. Phone	
5. Date Occurred 09/27/2017	6. Time Occured 22:27	7. Route To PERSONS	8. Division PERSONS

Narrative

CELL PHONE DOWNLOAD:

On 10/5/17, I retrieved a cell phone from Detective Pietrzak seized under this DR. Detective Pietrzak requested I conduct a consensual exam on the phone to determine any information from it.

In reviewing the phone, it appears the screen is broken and no display will power on. I removed the battery and located a 16 gigabyte micro SD card between the battery and the phone. I ultimately was able to use [REDACTED] on the SD card. I then used [REDACTED] to generate a report. Due to the size of these files, I burned that information to a Blu-ray which I ultimately booked into the Ada County Property Room. I also copied the information from the SD card directly onto a DVD without any sort of analysis for ease of use.

In reviewing the SD card under the DCIM folder, there are multiple photos of a male and female possibly related to this report.

I ultimately resealed the envelope with the phone and SD card and returned it to Detective Pietrzak along with the DVD.

I booked the Blu-Ray into the Ada County Property Room. See attached invoice.

CONCLUSION:

Route with original report.

Admin

Officer(s) Reporting	Ada No.		
Ofc. Josiah Ransom	797		
Approved Supervisor	Ada No.	Approved Date	
Ofc. Chad Wigington	723	10/10/2017 10:33	

**Boise Police Department.
Supplemental Report**

RD: 700 DR# 2017-723803

1. Incident Topic		2. Subject/Victim's Name	
3. Address [REDACTED] W AMITY RD , MERIDIAN		4. Phone	
5. Date Occurred 09/27/2017	6. Time Occurred 22:27	7. Route To PERSONS	8. Division PERSONS

Narrative

At approximately 2300 hours on 9/27/2017, I was contacted by Sgt. Stambaugh. Sgt. Stambaugh stated Ada County Sheriff's deputies had responded to a prowler in a residence call at [REDACTED] W. Amity Road. The prowler had come out a rear door to the residence and engaged responding deputies with a long gun. Deputies had fired at the subject, believing they hit him. The subject fled back into the house that he was prowling at. I was advised that deputies negotiated with him for a short time at which time the house started burning and the house was now fully-engulfed in flames. It was believed there could be possible victims who had perished in the fire along with the suspect. The suspect's whereabouts had not been accounted for, though, at this time. Sgt. Stambaugh stated he would re-contact me with further information.

We then started following Ada County CITF protocol and activated CITF detectives. I was later contacted by Detective Sgt. Jared Watson with Ada County Sheriff's Office. He gave me further briefing information similar to that of Sgt. Stambaugh.

Due to the fact that there was a likely homicide of the occupants of the home due to the perpetrator of this crime and an officer-involved shooting, we decided to set up the CITF command post initially in a command trailer at the corner of Amity and Linder. All CITF personnel then responded to that location unless given other instructions.

Location of Occurrence: [REDACTED] W. Amity and Meridian Road.
Time of Original Call: 2227 hours

Homeowners:

- [REDACTED] (DOB [REDACTED]); Life-Flighted to Salt Lake City Burn Center. Died on 9/28/17 due to his burns.
- [REDACTED] (DOB [REDACTED])
- [REDACTED] (Unknown date of birth; approximately 85 years old) [REDACTED] is believed to be deceased in the home.

[REDACTED] and [REDACTED] are [REDACTED]
[REDACTED] is [REDACTED]

Potential Suspect (pending Coroner identification):

Pavel L. Florea (DOB [REDACTED])
[REDACTED]

Suspect Vehicle:

Admin

Officer(s) Reporting Sgt. Justin Kendall	Ada No. 623	Approved Date 10/12/2017 11:23
Approved Supervisor Lt. Patrick Avella	Ada No. 559	

**Boise Police Department.
Supplemental Report**

RD: 700 DR# 2017-723803

1. Incident Topic		2. Subject/Victim's Name	
3. Address [REDACTED] W AMITY RD , MERIDIAN		4. Phone	
5. Date Occurred 09/27/2017	6. Time Occured 22:27	7. Route To PERSONS	8. Division PERSONS

White Honda Odyssey (plate: [REDACTED])
Registered Owner address for vehicle: [REDACTED]
Registered Owner: [REDACTED]

Victims' Vehicles at Scene:

White van - [REDACTED] (plate: [REDACTED])
Gray truck (plate: [REDACTED])
White Buick (plate: [REDACTED])
Gold Explorer – Burned; unable to determine plates.

Related Agency DRs:

Ada County Sheriff's Office – #17-127-475
Garden City PD – #17-2324
Meridian PD – #2017-6470

Involved Deputies:

- Deputy Chris Matkin (Designator 555)
- Deputy Sage Hickam (Designator K67)

Uninvolved Witnesses:

- Sgt. Carlos DeLeon
- Vishal Sahni
- Derek Beardall
- Matt Servatius
- Deputy Mike Geisel
- Ada County Sheriff's Office Legal Joe Mallet (riding with Sage Hickam on night of incident)
- Deputy Adam Arnold
- Deputy Wes Bunnel

Assignments:

The following administrative assignments were made:

- Detective Pietrzak was originally sent to First Contact, but turned that over to Garden City to be lead on First Contact. Detective Pietrzak then assigned as Lead case investigator.
- Detective Paul Jagosh assigned to St. Luke's Meridian to contact victim [REDACTED] Ultimately, already handled by sheriff deputy. Detective Jagosh reassigned as Crime Scene Lead as Arson Investigator.

Admin	
Officer(s) Reporting Sgt. Justin Kendall	Ada No. 623
Approved Supervisor Lt. Patrick Avella	Ada No. 559
	Approved Date 10/12/2017 11:23

Boise Police Department. Supplemental Report

RD: 700 DR# 2017-723803

1. Incident Topic		2. Subject/Victim's Name	
3. Address [REDACTED] W AMITY RD , MERIDIAN		4. Phone	
5. Date Occurred 09/27/2017	6. Time Occurred 22:27	7. Route To PERSONS	8. Division PERSONS

- Detective Jeremy Lacow assigned to First Contact.
- Detective Jim Adams initially assigned to First Contact. Upon arrival, was not needed. He then responded to the crime scene. Detective Adams was assigned to interview [REDACTED] and canvass the neighborhood. He was later assigned to contact [REDACTED] at addresses in [REDACTED]
- Detective Davidson responded to the crime scene. Detective Davidson assigned to area canvass, interview of [REDACTED] potential victims, and then assigned to Detective Adams to contact a female, [REDACTED] in [REDACTED] area.
- BPD Crime Lab was activated to work with Detective Jagosh in Crime Scene.
- Ada County Sheriff's Office was requested for laser measurements and drone footage of the crime scene.
- ATF Fire Arson Unit was activated. They worked under the direction of Detective Jagosh in Evidence and Body Recovery of the fire scene.
- Ada County Sheriff's Office Detective Bill Weirs was assigned Contact at Saint Al's ER with victim [REDACTED] who was ultimately air lifted to Salt Lake City. We were later advised that he had passed due to his injuries. Detective Weir is remaining lead for [REDACTED] in working with Salt Lake City and the Salt Lake County Coroner's Office on autopsy.
- [REDACTED] was located in the burned remnants of the house along with likely suspect Pavel Florea. Florea and [REDACTED] autopsies conducted by Ada County Coroner. Garden City PD was assigned to the autopsy for those two individuals.
- Potential Lead Assignment: Identify potential [REDACTED] by [REDACTED] as a potential target of Florea's in this situation. Also other [REDACTED] on [REDACTED] That lead assignment will go to Lead Detective, Detective Pietrzak.
- Interviews:
- Ada County Sheriff's Office Deputy Sage Hickam interviewed by Detective Mike Miraglia and Detective Shelly Strolburg.
- Ada County Sheriff's Office Deputy Chris Matkin interviewed by Detective Paul Jagosh and Detective Shelly Strolburg.
- Both were represented by Attorney [REDACTED] Interviews took place on 9/29/17 at the Boise Police Department.

On 10-2-17 two of [REDACTED] and [REDACTED] met with Det. Pietrzak and I at the Boise Police Dept. They had questions surrounding [REDACTED] suspected involvement in this case. Many of the details and questions we were unable to answer as it was an ongoing investigation. We were able to learn from them that Mr. Florea had a long troubled history with drug use (meth). [REDACTED] stated Florea had used as recent as two weeks of this incident. We were also able to obtain names of associates of his, that included a man named [REDACTED] This name had already come to our attention as a potential target of Mr. Florea's that night, and that he mistaken the victim's home for that of [REDACTED] See Det. Pietrzak's report for further details of this interview.

This concluded my involvement in this investigation. My duties consisted of administrative crime scene assignments and interview assignments. See individual detective reports for final follow-up.

Admin	
Officer(s) Reporting Sgt. Justin Kendall	Ada No. 623
Approved Supervisor Lt. Patrick Avella	Ada No. 559
Approved Date 10/12/2017 11:23	

**Boise Police Department.
Supplemental Report**

RD: 700

DR# 2017-723803

1. Incident Topic		2. Subject/Victim's Name	
3. Address W AMITY RD , MERIDIAN		4. Phone	
5. Date Occurred 09/27/2017	6. Time Occured 22:27	7. Route To PERSONS	8. Division PERSONS

This concludes my investigative report.

Sgt. Kendall #623

Admin	
Officer(s) Reporting Sgt. Justin Kendall	Ada No. 623
Approved Supervisor Lt. Patrick Avella	Ada No. 559
	Approved Date 10/12/2017 11:23

**Boise Police Department.
Supplemental Report**

RD: 700 DR# 2017-723803

1. Incident Topic AGGRAVATED ASSAULT ARSON I-(ATTEMPTED) BURN DWELLING OR STRUCTURE WHERE PERSONS ARE NORMALLY PRESENT BURGLARY -RESIDENTIAL- MURDER		2. Subject/Victim's Name [REDACTED]	
3. Address [REDACTED] W AMITY RD , MERIDIAN		4. Phone	
5. Date Occurred 09/27/2017	6. Time Occured 22:27	7. Route To County Prosecutor	8. Division PERSONS

Narrative

Additional follow up investigation during week of 2/6/18 - 2/9/18:

On 2/6/18, Det. Pietrzak had been preparing to submit this investigation to the Ada county prosecutor's for review. He received a phone call that date from [REDACTED] [REDACTED] made a comment to Detective Pietrzak that they had received information that Pavel was not alone that night at the house on Amity, when he died - hinting at a second suspect. He made a comment about [REDACTED] receiving this information from a [REDACTED] named [REDACTED]. He also made mention that he actually had met the victims in this case, [REDACTED] and [REDACTED] which up to this point we had no information that Pavel was known to [REDACTED] and [REDACTED].

I assisted Det. Pietrzak, and we went to [REDACTED] and interviewed [REDACTED]. See Detective Pietrzak's narrative for details of that interview. During the course of that interview, we were able to learn who this [REDACTED] named [REDACTED] was. Det. Pietrzak conducted follow up on 2/8 in [REDACTED] counties and was able to identify [REDACTED] and [REDACTED]. On 2/9/18, Pietrzak was able to make arrangements through [REDACTED] for us to meet [REDACTED] to discuss their knowledge of this case. We met [REDACTED] around 1500 hours at the [REDACTED] in Boise Id. We separated them and I interviewed [REDACTED].

Interview with [REDACTED]: (no audio of this interview)

I introduced myself to [REDACTED] and again informed [REDACTED] was not in any trouble and that I just wished to speak with [REDACTED] about some background knowledge I believed [REDACTED] may have in reference to our investigation. [REDACTED] was sitting in a booth eating [REDACTED] food in the Burger King while I spoke with [REDACTED]. I then informed [REDACTED] I was investigating a police shooting and house fire from a few months back, involving Pavel Florea. I asked if [REDACTED] knew of that incident and, if [REDACTED] knew Pavel Florea. [REDACTED] said that [REDACTED] knew Pavel and remembered the fire.

I then told [REDACTED] that I had information that Pavel had possibly lived with [REDACTED] prior to this incident. [REDACTED] stated that Pavel had [REDACTED]. He said that they made Pavel [REDACTED]. He said that Pavel was using dope very heavily, and was stealing from everyone he knew, and that all of [REDACTED] and [REDACTED] seemed to be distancing themselves from Pavel because he was untrustworthy (stealing from them), and his heavy drug use was making him, "crazy and unpredictable."

[REDACTED] said [REDACTED] had not actually seen Pavel in person since [REDACTED] which he though was about [REDACTED] to the Amity house fire incident. [REDACTED] said [REDACTED] had spoken on the phone

Admin	
Officer(s) Reporting Sgt. Justin Kendall	Ada No. 623
Approved Supervisor Lt. Patrick Avella	Ada No. 559
Approved Date 02/15/2018 08:09	

**Boise Police Department.
Supplemental Report**

RD: 700 DR# 2017-723803

1. Incident Topic AGGRAVATED ASSAULT ARSON I-(ATTEMPTED) BURN DWELLING OR STRUCTURE WHERE PERSONS ARE NORMALLY PRESENT BURGLARY -RESIDENTIAL- MURDER		2. Subject/Victim's Name [REDACTED]	
3. Address [REDACTED] W AMITY RD , MERIDIAN		4. Phone [REDACTED]	
5. Date Occurred 09/27/2017	6. Time Occurred 22:27	7. Route To County Prosecutor	8. Division PERSONS

with Pavel about a day and a half before Pavel died. [REDACTED] said that [REDACTED] had been gone. [REDACTED] and that it was logged into Pavel's facebook page [REDACTED] also went into the internet search history [REDACTED] internet was through [REDACTED] and saw that Pavel had apparently been looking at a "bunch of porn." [REDACTED] said [REDACTED] called Pavel, and [REDACTED]

I asked [REDACTED] if Pavel was with anyone when [REDACTED] or [REDACTED] initially told me no. I then asked [REDACTED] about a possible [REDACTED] name [REDACTED] didn't know [REDACTED] I then asked [REDACTED] knew [REDACTED] named [REDACTED] said tha [REDACTED] did. I asked if Pavel had been hanging around with [REDACTED] or speaking with [REDACTED] frequently while Pavel was living with [REDACTED] [REDACTED] said [REDACTED] didn't believe so. [REDACTED] said tha [REDACTED] had not actually seen [REDACTED] for several months, prior to Pavel's death, and hasn't seen [REDACTED] since. I asked again about [REDACTED] then said that [REDACTED] did know of a [REDACTED] [REDACTED] said that [REDACTED] knows Pavel was [REDACTED] around the time [REDACTED] kicked Pavel out of [REDACTED] He said that Pavel was [REDACTED] which he described as an [REDACTED] truck. [REDACTED] said that Pavel had actually been [REDACTED] using the [REDACTED]. That was the last time he actually saw Pavel, but [REDACTED] wasn't with him at that time, just Pavel using [REDACTED]

I then told [REDACTED] of the text that [REDACTED] had sent to [REDACTED] back on Nov. 11. I asked [REDACTED] if [REDACTED] or [REDACTED] had information that someone else was with Pavel the night of his death. [REDACTED] said that [REDACTED] didn't have any direct knowledge of Pavel's death, only what [REDACTED] had seen on the news and what [REDACTED] had heard from rumors. I told [REDACTED] that the text made mention about someone pouring the gas at the fire, and mention of a shotgun. I asked [REDACTED] what [REDACTED] knew of gasoline at the fire and a gun. [REDACTED] said [REDACTED] had just heard rumors that gas was poured and that Pavel had a shotgun. **(It may be noted that Ada County Sheriff's press release discussed that deputies had smelled an odor of gasoline and the suspect pointed a long gun at them.)** I asked [REDACTED] if [REDACTED] had spoken to any of [REDACTED] or had direct information from someone at that scene that night. [REDACTED] said no, and that [REDACTED] just had [REDACTED] info from what was being said in rumors. I asked if [REDACTED] would have direct information, and [REDACTED] said [REDACTED] didn't believe so. I asked why [REDACTED] would text that to [REDACTED] [REDACTED] said [REDACTED] didn't know, but that [REDACTED] likes to insert [REDACTED] into, "other people's drama, and act like [REDACTED] is a little more important than [REDACTED] s." In speaking with [REDACTED] I didn't get the impression tha [REDACTED] had actual information on what happened that night. The inf [REDACTED] was able to give is facts that could have been obtained by simply putting a twist on the information released to the media.

I then asked [REDACTED] knew [REDACTED] and [REDACTED] [REDACTED] said [REDACTED] didn't recognize the names. I then told [REDACTED] that they were the homeowners that lived at the house that Pavel burned down. I asked if [REDACTED] had ever heard Pavel speak of them, if they had bough or sold him dope, or he to them. [REDACTED] said tha [REDACTED] had

Admin			
Officer(s) Reporting Sgt. Justin Kendall	Ada No. 623	Approved Date 02/15/2018 08:09	
Approved Supervisor Lt. Patrick Avella	Ada No. 559		

Boise Police Department. Supplemental Report

RD: 700 DR# 2017-723803

1. Incident Topic AGGRAVATED ASSAULT ARSON I-(ATTEMPTED) BURN DWELLING OR STRUCTURE WHERE PERSONS ARE NORMALLY PRESENT BURGLARY -RESIDENTIAL- MURDER		2. Subject/Victim's Name [REDACTED]	
3. Address [REDACTED] W AMITY RD , MERIDIAN		4. Phone [REDACTED]	
5. Date Occurred 09/27/2017	6. Time Occured 22:27	7. Route To County Prosecutor	8. Division PERSONS

not. I asked if [REDACTED] had ever been to any houses in the area of [REDACTED] with or without Pavel. [REDACTED] said no. I then asked [REDACTED] if [REDACTED] knew of any way Pavel would have known [REDACTED] or [REDACTED]. [REDACTED] then said yes, and that Pavel had lived with [REDACTED] and [REDACTED] for a short time prior to the incident. I asked [REDACTED] again how [REDACTED] knew that. Again [REDACTED] said [REDACTED] had just heard that talking among people [REDACTED] new after [REDACTED] heard of Pavel's death. I informed [REDACTED] that we believed Pavel was there burglarizing the [REDACTED] residence prior to deputies arriving. I told [REDACTED] had no information that made me believe [REDACTED] and [REDACTED] even knew Pavel. [REDACTED] didn't dispute this when I told [REDACTED] this. Again based on [REDACTED] reactions and statements, I don't believe [REDACTED] has direct knowledge of any of this incident, just rumor and theory from Pavel's and [REDACTED] associates.

I then ended my contact with [REDACTED]. I asked [REDACTED] to call me if [REDACTED] speaks with anyone in the future that claims to have direct knowledge of what happened that night at the [REDACTED] residence. I left my contact information with [REDACTED] and ended my interview. Det. Pietrzak interviewed [REDACTED] during this time. See his report for details of that interview.

Route to Ada County Pros.

Admin			
Officer(s) Reporting	Ada No.	Approved Date	
Sgt. Justin Kendall	623		
Approved Supervisor	Ada No.		
Lt. Patrick Avella	559	02/15/2018 08:09	

Boise Police Department.
Supplemental Report

RD: 700 DR# 2017-723803

1. Incident Topic		2. Subject/Victim's Name	
3. Address W AMITY RD , MERIDIAN		4. Phone	
5. Date Occurred 09/27/2017	6. Time Occurred 22:27	7. Route To PERSONS	8. Division PATROL

Narrative

INITIAL RESPONSE/CONTACT: I was dispatched to W. Amity Rd. and was requested to take over the crime scene log book. I took over the log book at approx. 0430hrs. and I was relieved from the log book by Ada Co. at approx. 0630hrs. and was requested to clear the scene by Sgt. Stace.

INVOLVED PERSONS/RELATIONSHIP(S): NA

VICTIM INTERVIEW: NA

SUSPECT INTERVIEW: NA

WITNESS INTERVIEW: NA

INJURIES (VICTIM & SUSPECT): NA

DISPOSITION OF PROPERTY/EVIDENCE/WEAPONS: NA

CONCLUSION: NA

Route with main report.

Admin

Officer(s) Reporting Cpl. Josh Magnuson	Ada No. 605	Approved Date 09/28/2017 07:58
Approved Supervisor Sgt. Kip Higby	Ada No. 479	

Boise Police Department. Supplemental Report

RD: 700 DR# 2017-723803

1. Incident Topic		2. Subject/Victim's Name	
3. Address [REDACTED] W AMITY RD , MERIDIAN		4. Phone	
5. Date Occurred 09/27/2017	6. Time Occurred 22:27	7. Route To PERSONS	8. Division PATROL
* Has Video * Has PPI *			

Narrative	
------------------	--

INITIAL RESPONSE/CONTACT:

On 9/27/17 at approximately 1045 hours I was working in a patrol capacity along with Officer Snodderly. Sgt. Stambaugh advised us of an incident occurring in which ACSO deputies had requested assisting units for a prowler call in which gun shots had been fired. Sgt. Stambaugh requested that we respond to assist based upon ACSO supervisor's request for our assistance.

We responded code 3 to that location and upon arrival approached the residence at [REDACTED] W. Amity. The information we had received prior to our arrival was that officers on scene had been fired upon by a suspect inside the residence and had returned fire. Additional information was provided that officers on scene believed that someone inside the residence had started a fire and there were several individuals inside.

As Officer Snodderly and I approached the residence officers and deputies on scene were attempting to make contact with the occupants. The residence had become engulfed in flames at that time. I observed a naked male adult exit the front door of the residence and was pulled away from the residence to receive medical attention. ACSO Deputy Lowry was escorting a female away from the residence and requested that we stand by with the female while he located a paramedic unit to provide her aid.

WITNESS INTERVIEW:

I spoke with the female who verbally identified herself as [REDACTED]. She provided me with the following personal information:

[REDACTED] DOB: [REDACTED] SS#: [REDACTED] Telephone: [REDACTED] Address: [REDACTED]

[REDACTED] stated that she lives at the residence and said that the only people inside where [REDACTED] and [REDACTED] provided me with [REDACTED] name and date of birth; [REDACTED] said that she had placed a bathrobe on [REDACTED] (whom I believed, based on her description, to be the naked male that exited the front door).

[REDACTED] also said that [REDACTED] was staying over for the evening and said her name was [REDACTED]. [REDACTED] said [REDACTED] was born on [REDACTED] but was unsure of the year and thought [REDACTED] was [REDACTED] years old.

[REDACTED] was very distraught and concerned that [REDACTED] and [REDACTED] had escaped the residence. [REDACTED] said that there had been an intruder in the house. At that time paramedics arrived to provide [REDACTED] with medical attention. I provided the information that [REDACTED] gave us to ACSO Deputy Lowry and [REDACTED] was transported from the scene.

Admin	
--------------	--

Officer(s) Reporting Ofc. Kapa Zubizarreta	Ada No. 758	
Approved Supervisor Ofc. Dave Burgard	Ada No. 729	Approved Date 09/29/2017 00:24

Boise Police Department. Supplemental Report

RD: 700 DR# 2017-723803

1. Incident Topic		2. Subject/Victim's Name	
3. Address W AMITY RD , MERIDIAN			4. Phone
5. Date Occurred 09/27/2017	6. Time Occured 22:27	7. Route To PERSONS	8. Division PATROL
* Has Video * Has PPI *			

CONCLUSION:

At that time Officer Snodderly and I assisted in maintaining a perimeter on the corn field west of the residence. We were subsequently relieved from that location.

Route with original report.

Admin			
Officer(s) Reporting Ofc. Kapa Zubizarreta	Ada No. 758	Approved Supervisor Ofc. Dave Burgard	Approved Date 09/29/2017 00:24

Boise Police Department. Supplemental Report

RD: 700 DR# 2017-723803

1. Incident Topic		2. Subject/Victim's Name	
3. Address W AMITY RD , MERIDIAN			4. Phone
5. Date Occurred 09/27/2017	6. Time Occured 22:27	7. Route To PERSONS	8. Division PATROL

Narrative	
------------------	--

I assisted the Ada County Sheriff's department on a shots fired call in the area of Amity and Linder. Once I arrived on scene, I was tasked with holding a perimeter position on the northwest corner of Amity and Linder. Several hours later, I was relieved from my post and was instructed to return to the BPD station.

Route to CID

Admin	
--------------	--

Officer(s) Reporting	Ada No.		
Ofc. Michael Richmond	668		
Approved Supervisor	Ada No.	Approved Date	
Ofc. Dave Burgard	729	09/29/2017 21:20	

Boise Police Department.
Supplemental Report

RD: 700

DR# 2017-723803

1. Incident Topic		2. Subject/Victim's Name	
3. Address [REDACTED] W AMITY RD , MERIDIAN		4. Phone	
5. Date Occurred 09/27/2017	6. Time Occured 22:27	7. Route To PERSONS	8. Division PATROL

Narrative

On 9/28/17 at approximately 0030 hours, I was dispatched to assist with the incident at [REDACTED] W Amity Rd.

Upon arrival I was assigned to various perimeter positions and performed a search of the area adjacent to, but outside the crime scene tape with the assistance of Ofc Viens.

Admin

Officer(s) Reporting
Ofc. Karen Hodges
Approved Supervisor
Sgt. Cory Stambaugh

Ada No.
893
Ada No.
819

Approved Date
09/29/2017 21:43

Boise Police Department. Supplemental Report

RD: 700 DR# 2017-723803

1. Incident Topic		2. Subject/Victim's Name	
3. Address ██████ W AMITY RD , MERIDIAN			4. Phone
5. Date Occurred 09/27/2017	6. Time Occured 22:27	7. Route To PERSONS	8. Division PATROL
* Has Video * Has PPI *			

Narrative	
------------------	--

On the above date Training Officer Lane and I assisted with supervising the male victim, ██████ at St. Alphonsus. I arrived at the hospital at approximately 2300 hours on 09/27/17 and ██████ was in the Trauma room naked, intubated and unconscious for the entire duration I was with him. ██████ was eventually Life-flighted to Salt Lake.

At approximately 0300 hours on 09/28/17, I then assisted with establishing a perimeter by positioning my patrol vehicle on Linder, north of Victory facing the corn fields on the west side of the Linder.

Admin	
--------------	--

Officer(s) Reporting	Ada No.	
Ofc. Alex Burgoyne	933	
Approved Supervisor	Ada No.	Approved Date
Sgt. Matt Konvalinka	712	10/02/2017 10:42

Boise Police Department. Supplemental Report

RD: 700 DR# 2017-723803

1. Incident Topic		2. Subject/Victim's Name	
3. Address W AMITY RD , MERIDIAN			4. Phone
5. Date Occurred 09/27/2017	6. Time Occured 22:27	7. Route To PERSONS	8. Division PATROL
* Has Video * Has PPI *			

Narrative	
------------------	--

On the above date and time, I responded to assist with this incident. Upon my arrival, the house was fully engulfed in flames and Deputies from the Sheriff's Office were attempting to rescue the residents of the home. I observed a nude white male adult run out onto the front porch. The front porch was heavily involved with flames and intense heat. Once the male was off the porch, I assisted other Officers with carrying him to the road in front of the house where he was turned over to Paramedics.

I then assisted with various duties related to the incident, including placing crime scene tape around the perimeter and assigning Officer Stokes to start a crime scene log.

Disposition

Route with original report please

Admin	
--------------	--

Officer(s) Reporting	Ada No.	
Sgt. Cory Stambaugh	819	
Approved Supervisor	Ada No.	Approved Date
Sgt. Matt Konvalinka	712	10/02/2017 10:43

Boise Police Department. Supplemental Report

RD: 700 DR# 2017-723803

1. Incident Topic		2. Subject/Victim's Name	
3. Address ██████ W AMITY RD , MERIDIAN			4. Phone
5. Date Occurred 09/27/2017	6. Time Occured 22:27	7. Route To PERSONS	8. Division PATROL
* Has Video * Has PPI *			

Narrative	
------------------	--

INITIAL RESPONSE/CONTACT: On the above date Officer Burgoyne and I responded to St. Al's to assist Ada County Sheriffs Office with a adult male who was pulled from a house fire which was also the scene of a 'shots fired' call. The male was identified as ██████████ Upon arrival I observed ████████ in the trauma bay, naked, intubated and unconscious. ████████ was eventually Life-flighted to a specialized Burn Unit in Salt Lake City due to his injuries..

At approximately 0300 hours on 09/28/17, Ofc Burgoyne and I responded to assist with establishing a perimeter by positioning our patrol vehicle on Linder, south of Victory, north of Amity facing the west.

CONCLUSION: Route with original.

-

Admin	
--------------	--

Officer(s) Reporting	Ada No.	
Ofc. Matthew Lane	863	
Approved Supervisor	Ada No.	Approved Date
Ofc. AJ Viens	759	10/06/2017 03:34

**Boise Police Department.
Supplemental Report**

RD: 700 DR# 2017-723803

1. Incident Topic		2. Subject/Victim's Name	
3. Address W AMITY RD , MERIDIAN		4. Phone	
5. Date Occurred 09/27/2017	6. Time Occured 22:27	7. Route To PERSONS	8. Division PATROL

Narrative	
------------------	--

On the above date and time, I responded to assist on a multi-agency call at the intersection of Linder/Amity. Upon arrival, I took up a perimeter position at the intersection of Linder/Amity. I was then instructed to place crime scene tape around the property where the incident took place. I placed the crime scene tape around the property at that time. I then started a crime scene log at approximately 0230 hours as requested by Boise PD Sgt. Stambaugh. I was relieved of the crime scene log duty at approximately 0430 by Boise PD Ofc. Magnuson.

Route with original report.

Admin	
--------------	--

Officer(s) Reporting Ofc. Trevor Stokes	Ada No. 934	
Approved Supervisor Sgt. Cory Stambaugh	Ada No. 819	Approved Date 10/07/2017 01:06

Boise Police Department. Supplemental Report

RD: 700 DR# 2017-723803

1. Incident Topic		2. Subject/Victim's Name	
3. Address W AMITY RD , MERIDIAN			4. Phone
5. Date Occurred 09/27/2017	6. Time Occured 22:27	7. Route To PERSONS	8. Division CRIME LAB

Narrative	
------------------	--

The attached photographs are in reference to a Crime Scene Report. Please see report issued by J. Delaney #7935 from BPD Crime Lab's Laboratory Information Management System (LIMS) to be found under "Support Docs" tab in ITS.

Route to: Det. Pietrzak #753
Attached: Photographs

Admin	
--------------	--
















Officer(s) Reporting: **Jennifer Delaney** Ada No. **7935**
 Approved Supervisor: **Curt Crum** Ada No. **7753** Approved Date: **11/02/2017 10:38**

Boise Police Department. Supplement PHOTO LOG

RD: 700 DR# 2017-723803

Supplement By: JDELANEY (7935)

















Photos Downloaded on: 10/02/2017 07:32 688 Photos

Ctr	Created on	Title / Comment		Filename
0275	09/28/17 04:54	Main Scene: ██████ W. Amity / Overview of Ada County vehicle #272 requested to be searched by Deputy in order to locate a citation. (located on W. Amity Rd, west of Linder)		DSC_0001.JPG
0276	09/28/17 04:54	Main Scene: ██████ W. Amity / Close up of vehicle #272		DSC_0002.JPG
0277	09/29/17 11:36	Main Scene: ██████ W. Amity / Overview of driver side interior		DSC_0003.JPG
0278	09/28/17 04:56	Main Scene: ██████ W. Amity / Close up of center console area *note citation book		DSC_0004.JPG
0279	09/29/17 11:36	Main Scene: ██████ W. Amity / Overview of book		DSC_0005.JPG
0280	09/29/17 11:36	Main Scene: ██████ W. Amity / Overview of driver side rear interior		DSC_0006.JPG
0281	09/28/17 04:59	Main Scene: ██████ W. Amity / Overview of front passenger side door interior		DSC_0007.JPG
0282	09/29/17 11:36	Main Scene: ██████ W. Amity / Overview of passenger side rear interior		DSC_0008.JPG
0283	09/28/17 05:02	Main Scene: ██████ W. Amity / Overview of back end of vehicle #272		DSC_0009.JPG
0284	09/28/17 05:02	Main Scene: ██████ W. Amity / Overview of tote contents in rear area		DSC_0010.JPG
0285	09/28/17 05:21	Main Scene: ██████ W. Amity / Ambient lighting photos of scene: Overview of intersection W. Amity Rd/S. Linder Rd looking north		DSC_0011.JPG
0286	09/28/17 05:21	Main Scene: ██████ W. Amity / Ambient lighting photos of scene: Overview of intersection W. Amity Rd/S. Linder Rd looking north		DSC_0012.JPG
0287	09/28/17 05:22	Main Scene: ██████ W. Amity / Ambient lighting photos of scene: Overview of intersection W. Amity Rd/S. Linder Rd looking north		DSC_0013.JPG
0288	09/28/17 05:22	Main Scene: ██████ W. Amity / Ambient lighting photos of scene: Overview of intersection W. Amity Rd/S. Linder Rd looking north (accurate view of lighting conditions)		DSC_0014.JPG
0289	09/28/17 05:26	Main Scene: ██████ W. Amity / Close up of street sign for location documentation purposes		DSC_0015.JPG

Admin			
Officer(s) Reporting Jennifer Delaney	Ada No. 7935	Approved Date 11/02/2017 10:38	
Approved Supervisor Curt Crum	Ada No. 7753		

Boise Police Department. Supplement PHOTO LOG

















RD: 700 DR# 2017-723803

0290	09/28/17 05:28	Main Scene: ██████ W. Amity / Ambient lighting photos of scene: Overview looking east towards W. Amity Rd/S. Linder Rd intersection on westernmost end of scene on W. Amity Rd (blurry)		DSC_0016.JPG
0291	09/28/17 05:29	Main Scene: ██████ W. Amity / Ambient lighting photos of scene: Overview looking east towards W. Amity Rd/S. Linder Rd intersection on westernmost end of scene on W. Amity Rd (blurry)		DSC_0017.JPG
0292	09/28/17 05:29	Main Scene: ██████ W. Amity / Ambient lighting photos of scene: Overview looking east towards W. Amity Rd/S. Linder Rd intersection on westernmost end of scene on W. Amity Rd		DSC_0018.JPG
0293	09/28/17 05:29	Main Scene: ██████ W. Amity / Ambient lighting photos of scene: Overview looking east towards W. Amity Rd/S. Linder Rd intersection on westernmost end of scene on W. Amity Rd (accurate view of lighting conditions)		DSC_0019.JPG
0294	09/28/17 05:30	Main Scene: ██████ W. Amity / Close up of Ada County vehicle #272 looking SE on W. Amity Rd		DSC_0020.JPG
0295	09/28/17 05:30	Main Scene: ██████ W. Amity / Overview of vehicle #272 (w/flash): driver side		DSC_0021.JPG
0296	09/28/17 05:31	Main Scene: ██████ W. Amity / Overview of vehicle #272 (w/flash): front end		DSC_0022.JPG
0297	09/28/17 05:31	Main Scene: ██████ W. Amity / Overview of vehicle #272 (w/flash): Close up of ██████ license plate ██████		DSC_0023.JPG
0298	09/28/17 05:32	Main Scene: ██████ W. Amity / Ambient lighting photos of scene: Continued overview photographs moving east towards W. Amity Rd/S. Linder Rd intersection on W. Amity Rd		DSC_0024.JPG
0299	09/28/17 05:32	Main Scene: ██████ W. Amity / Ambient lighting photos of scene: Continued overview photographs moving east towards W. Amity Rd/S. Linder Rd intersection on W. Amity Rd		DSC_0025.JPG
0300	09/28/17 05:33	Main Scene: ██████ W. Amity / Ambient lighting photos of scene: Continued overview photographs moving east towards W. Amity Rd/S. Linder Rd intersection on W. Amity Rd		DSC_0026.JPG
0301	09/28/17 05:33	Main Scene: ██████ W. Amity / Ambient lighting photos of scene: Continued overview photographs moving east towards W. Amity Rd/S. Linder Rd intersection on W. Amity Rd		DSC_0027.JPG
0302	09/28/17 05:33	Main Scene: ██████ W. Amity / Ambient lighting photos of scene: Continued overview photographs looking east towards W. Amity Rd/S. Linder Rd intersection on W. Amity Rd (accurate view of current lighting conditions)		DSC_0028.JPG
0303	09/28/17 05:35	Main Scene: ██████ W. Amity / Close up of Idaho license plate 'BPD 081' facing west in the northern lane on W. Amity Rd		DSC_0029.JPG
0304	09/28/17 05:36	Main Scene: ██████ W. Amity / Overview of BPD unit #081- driver side		DSC_0030.JPG
0305	09/28/17 05:37	Main Scene: ██████ W. Amity / Ambient lighting photos of scene: Continued overview photographs moving east towards W. Amity Rd/S. Linder Rd intersection on W. Amity Rd		DSC_0031.JPG

Admin			
Officer(s) Reporting Jennifer Delaney	Ada No. 7935	Approved Date	
Approved Supervisor Curt Crum	Ada No. 7753	11/02/2017 10:38	

Boise Police Department. Supplement PHOTO LOG

















RD: 700 DR# 2017-723803

0306	09/28/17 05:37	Main Scene: ██████ W. Amity / Ambient lighting photos of scene: Approach view of gray/blue Silverado bearing ██████ license plate ██████ facing east in the southern lane on W. Amity Rd		DSC_0032.JPG
0307	09/28/17 05:38	Main Scene: ██████ W. Amity / Close up photograph of license plate		DSC_0033.JPG
0308	09/28/17 05:38	Main Scene: ██████ W. Amity / Ambient lighting photos of scene: Continued overview photographs moving east towards W. Amity Rd/S. Linder Rd intersection on W. Amity Rd		DSC_0034.JPG
0309	09/28/17 05:39	Main Scene: ██████ W. Amity / Overview of driver side of Silverado		DSC_0035.JPG
0310	09/28/17 05:39	Main Scene: ██████ W. Amity / Ambient lighting photos of scene: Continued overview photographs moving east towards W. Amity Rd/S. Linder Rd intersection on W. Amity Rd (taken from the northern lane)		DSC_0036.JPG
0311	09/28/17 05:41	Main Scene: ██████ W. Amity / Ambient lighting photos of scene: Continued overview photographs moving east towards W. Amity Rd/S. Linder Rd intersection on W. Amity Rd (taken from the northern lane)		DSC_0037.JPG
0312	09/28/17 05:41	Main Scene: ██████ W. Amity / Ambient lighting photos of scene: Continued overview photographs moving east towards W. Amity Rd/S. Linder Rd intersection on W. Amity Rd (taken from the northern lane) *accurate view of current lighting conditions.		DSC_0038.JPG
0313	09/28/17 05:42	Main Scene: ██████ W. Amity / Close up of BPD unit '079' located near the intersection facing west in the northern lane on W. Amity Rd		DSC_0039.JPG
0314	09/28/17 05:43	Main Scene: ██████ W. Amity / Overview of driver side of BPD unit '079'		DSC_0040.JPG
0315	09/28/17 05:44	Main Scene: ██████ W. Amity / Ambient lighting photos of scene: Overview looking west from W. Amity Rd/S. Linder Rd intersection on W. Amity Rd (taken from the southern lane)		DSC_0041.JPG
0316	09/28/17 05:45	Main Scene: ██████ W. Amity / Ambient lighting photos of scene: Overview looking west from W. Amity Rd/S. Linder Rd intersection on W. Amity Rd (taken from the southern lane)		DSC_0042.JPG
0317	09/28/17 05:45	Main Scene: ██████ W. Amity / Ambient lighting photos of scene: Overview looking west from W. Amity Rd/S. Linder Rd intersection on W. Amity Rd (taken from the southern lane)		DSC_0043.JPG
0318	09/28/17 05:46	Main Scene: ██████ W. Amity / Ambient lighting photos of scene: Overview looking west from W. Amity Rd/S. Linder Rd intersection on W. Amity Rd (taken from the southern lane) *accurate view of current lighting conditions		DSC_0044.JPG
0319	09/28/17 05:46	Main Scene: ██████ W. Amity / SAA w/ flash		DSC_0045.JPG
0320	09/28/17 05:47	Main Scene: ██████ W. Amity / Ambient lighting photos of scene: Continued overview photographs moving east on W. Amity Rd/S. Linder Rd intersection on W. Amity Rd (taken from the west side of intersection) *accurate view of current lighting conditions.		DSC_0046.JPG
0321	09/28/17 05:47	Main Scene: ██████ W. Amity / Ambient lighting photos of scene: Continued overview photographs looking NE at W. Amity Rd/S. Linder Rd intersection on W. Amity Rd (taken from the west side of intersection) *accurate view of current lighting conditions.		DSC_0047.JPG

Admin			
Officer(s) Reporting Jennifer Delaney	Ada No. 7935	Approved Date	
Approved Supervisor Curt Crum	Ada No. 7753	11/02/2017 10:38	

Boise Police Department. Supplement PHOTO LOG

















RD: **700** DR# **2017-723803**

0322	09/28/17 05:47	Main Scene: [REDACTED] W. Amity / SAA w/ flash *note BPD unit '235' parked facing north in the west lane on S. Linder Rd		DSC_0048.JPG
0323	09/28/17 05:48	Main Scene: [REDACTED] W. Amity / Close-up of license plate (too much flash)		DSC_0049.JPG
0324	09/28/17 05:49	Main Scene: [REDACTED] W. Amity / SAA w/out flash		DSC_0050.JPG
0325	09/28/17 05:52	Main Scene: [REDACTED] W. Amity / Ambient lighting photos of scene: Overview photograph looking south towards W. Amity Rd/S. Linder Rd intersection on S. Linder Rd (taken from the northern end of scene on S. Linder Rd)		DSC_0051.JPG
0326	09/28/17 05:53	Main Scene: [REDACTED] W. Amity / Ambient lighting photos of scene: Approach moving south on S. Linder Rd looking east towards the northern part of [REDACTED] W. Amity Rd's property. *accurate view of current lighting conditions.		DSC_0052.JPG
0327	09/28/17 05:53	Main Scene: [REDACTED] W. Amity / Ambient lighting photos of scene: Approach moving south on S. Linder Rd looking east towards the northern part of [REDACTED] W. Amity Rd's property. *w/flash		DSC_0053.JPG
0328	09/28/17 06:00	Main Scene: [REDACTED] W. Amity / Ambient lighting photos of scene: Continued approach moving south on S. Linder Rd. looking towards W. Amity Rd/S. Linder Rd intersection (taken from the northern end of scene on S. Linder Rd)		DSC_0054.JPG
0329	09/28/17 06:01	Main Scene: [REDACTED] W. Amity / Continued approach w/flash		DSC_0055.JPG
0330	09/28/17 06:02	Main Scene: [REDACTED] W. Amity / Overview from same position looking east towards opening in fence- back (north) side of property in view		DSC_0056.JPG
0331	09/28/17 06:02	Main Scene: [REDACTED] W. Amity / Closer view of same		DSC_0057.JPG
0332	09/28/17 06:03	Main Scene: [REDACTED] W. Amity / SAA w/ flash		DSC_0058.JPG
0333	09/28/17 06:03	Main Scene: [REDACTED] W. Amity / Ambient lighting photos of scene: Overview of same looking east towards northern side of property		DSC_0059.JPG
0334	09/28/17 06:04	Main Scene: [REDACTED] W. Amity / SAA w/ flash		DSC_0060.JPG
0335	09/28/17 06:05	Main Scene: [REDACTED] W. Amity / Ambient lighting photos of scene: Overview looking NE from S. Linder Rd towards truck on northern side of property *accurate view w/ current lighting conditions		DSC_0061.JPG
0336	09/28/17 06:05	Main Scene: [REDACTED] W. Amity / SAA w/ flash		DSC_0062.JPG
0337	09/28/17 06:06	Main Scene: [REDACTED] W. Amity / Ambient lighting photos of scene: Continued approach moving south on S. Linder Rd. looking towards W. Amity Rd/S. Linder Rd intersection		DSC_0063.JPG

Admin			
Officer(s) Reporting Jennifer Delaney	Ada No. 7935	Approved Date	
Approved Supervisor Curt Crum	Ada No. 7753	11/02/2017 10:38	

Boise Police Department. Supplement PHOTO LOG

















RD: **700** DR# **2017-723803**

0338	09/28/17 06:07	Main Scene: ██████ W. Amity / Ambient lighting photos of scene: Overview looking east down W. Amity Rd from the W. Amity Rd/S. Linder Rd intersection		DSC_0064.JPG
0339	09/28/17 06:08	Main Scene: ██████ W. Amity / Ambient lighting photos of scene: Approach looking east down W. Amity Rd from the W. Amity Rd/S. Linder Rd intersection (blurry)		DSC_0065.JPG
0340	09/28/17 06:08	Main Scene: ██████ W. Amity / SAA in focus		DSC_0066.JPG
0341	09/28/17 06:09	Main Scene: ██████ W. Amity / Close up of Meridian Fire Department's vehicle bearing license plate 'MFD 038'		DSC_0067.JPG
0342	09/28/17 06:09	Main Scene: ██████ W. Amity / Ambient lighting photos of scene: Overview of response vehicles parked in the northern lane of W. Amity Rd., east of the intersection, facing east		DSC_0068.JPG
0343	09/28/17 06:10	Main Scene: ██████ W. Amity / Ambient lighting photos of scene: Overview of southern end of the scene (south side of property) taken from W. Amity Rd		DSC_0069.JPG
0344	09/28/17 06:13	Main Scene: ██████ W. Amity / Ambient lighting photos of scene: Overview looking south towards driveway leading into property		DSC_0070.JPG
0345	09/28/17 06:14	Main Scene: ██████ W. Amity / SAA		DSC_0071.JPG
0346	09/28/17 06:19	Main Scene: ██████ W. Amity / Close up of address '██████'		DSC_0072.JPG
0347	09/28/17 06:19	Main Scene: ██████ W. Amity / Ambient lighting photos of scene: Overview looking north down driveway into property		DSC_0073.JPG
0348	09/28/17 06:20	Main Scene: ██████ W. Amity / Ambient lighting photos of scene: Overview looking north down driveway into property		DSC_0074.JPG
0349	09/28/17 06:21	Main Scene: ██████ W. Amity / Ambient lighting photos of scene: Overview looking north down driveway into property		DSC_0075.JPG
0350	09/28/17 06:21	Main Scene: ██████ W. Amity / SAA w/flash		DSC_0076.JPG
0351	09/28/17 06:22	Main Scene: ██████ W. Amity / Ambient lighting photos of scene: Continued overview photos looking north (moving north down driveway)		DSC_0077.JPG
0352	09/28/17 06:22	Main Scene: ██████ W. Amity / SAA w/flash		DSC_0078.JPG
0353	09/28/17 06:24	Main Scene: ██████ W. Amity / Ambient lighting photos of scene: Overview of scene from driveway, panning west to north		DSC_0079.JPG

Admin			
Officer(s) Reporting Jennifer Delaney	Ada No. 7935	Approved Supervisor Curt Crum	Approved Date 11/02/2017 10:38

Boise Police Department. Supplement PHOTO LOG

















RD: 700 DR# 2017-723803

0354	09/28/17 06:24	Main Scene: ██████ W. Amity / Ambient lighting photos of scene: Overview of scene from driveway, panning west to north		DSC_0080.JPG
0355	09/28/17 06:24	Main Scene: ██████ W. Amity / Ambient lighting photos of scene: Overview of scene from driveway, panning west to north		DSC_0081.JPG
0356	09/28/17 06:25	Main Scene: ██████ W. Amity / SAA w/flash: Overview of scene from driveway, panning west to north		DSC_0082.JPG
0357	09/28/17 06:25	Main Scene: ██████ W. Amity / SAA w/flash: Overview of scene from driveway, panning west to northwest		DSC_0083.JPG
0358	09/28/17 06:25	Main Scene: ██████ W. Amity / SAA w/flash: Overview of scene from driveway, panning west to northwest		DSC_0084.JPG
0359	09/28/17 06:26	Main Scene: ██████ W. Amity / Ambient lighting photos of scene: Overview of scene from north end of driveway (near large evergreen in NE corner of scene), panning south to northwest		DSC_0085.JPG
0360	09/28/17 06:26	Main Scene: ██████ W. Amity / Ambient lighting photos of scene: Overview of scene from north end of driveway (near large evergreen in NE corner of scene), panning south to northwest		DSC_0086.JPG
0361	09/28/17 06:26	Main Scene: ██████ W. Amity / Ambient lighting photos of scene: Overview of scene from north end of driveway (near large evergreen in NE corner of scene), panning south to northwest		DSC_0087.JPG
0362	09/28/17 06:27	Main Scene: ██████ W. Amity / Ambient lighting photos of scene: Overview of scene from north end of driveway (near large evergreen in NE corner of scene), panning south to northwest		DSC_0088.JPG
0363	09/28/17 06:27	Main Scene: ██████ W. Amity / Ambient lighting photos of scene: Overview of scene from north end of driveway (near large evergreen in NE corner of scene), panning south to northwest		DSC_0089.JPG
0364	09/28/17 06:27	Main Scene: ██████ W. Amity / Same series of photographs with flash: Overview of scene from north end of driveway (near large evergreen in NE corner of scene), panning south to northwest		DSC_0090.JPG
0365	09/28/17 06:27	Main Scene: ██████ W. Amity / Same series of photographs with flash: Overview of scene from north end of driveway (near large evergreen in NE corner of scene), panning south to northwest		DSC_0091.JPG
0366	09/28/17 06:27	Main Scene: ██████ W. Amity / Same series of photographs with flash: Overview of scene from north end of driveway (near large evergreen in NE corner of scene), panning south to northwest		DSC_0092.JPG
0367	09/28/17 06:28	Main Scene: ██████ W. Amity / Same series of photographs with flash: Overview of scene from north end of driveway (near large evergreen in NE corner of scene), panning south to northwest		DSC_0093.JPG
0368	09/28/17 06:28	Main Scene: ██████ W. Amity / Same series of photographs with flash: Overview of scene from north end of driveway (near large evergreen in NE corner of scene), panning south to northwest		DSC_0094.JPG
0369	09/28/17 06:29	Main Scene: ██████ W. Amity / Ambient lighting photos of scene: Overview of scene from north end of driveway (near shed in NE corner of scene), panning south to west		DSC_0095.JPG

Admin			
Officer(s) Reporting Jennifer Delaney	Ada No. 7935	Approved Date 11/02/2017 10:38	
Approved Supervisor Curt Crum	Ada No. 7753		

Boise Police Department. Supplement PHOTO LOG

















RD: 700 DR# 2017-723803

0370	09/28/17 06:30	Main Scene: ██████ W. Amity / Ambient lighting photos of scene: Overview of scene from north end of driveway (near shed in NE corner of scene), panning south to west		DSC_0096.JPG
0371	09/28/17 06:30	Main Scene: ██████ W. Amity / Ambient lighting photos of scene: Overview of scene from north end of driveway (near shed in NE corner of scene), panning south to west		DSC_0097.JPG
0372	09/28/17 06:30	Main Scene: ██████ W. Amity / Ambient lighting photos of scene: Overview of scene from north end of driveway (near shed in NE corner of scene), panning south to west		DSC_0098.JPG
0373	09/28/17 06:30	Main Scene: ██████ W. Amity / Same series of photographs with flash: Overview of scene from north end of driveway (near shed in NE corner of scene), panning south to west		DSC_0099.JPG
0374	09/28/17 06:31	Main Scene: ██████ W. Amity / Same series of photographs with flash: Overview of scene from north end of driveway (near shed in NE corner of scene), panning south to west		DSC_0100.JPG
0375	09/28/17 06:31	Main Scene: ██████ W. Amity / Same series of photographs with flash: Overview of scene from north end of driveway (near shed in NE corner of scene), panning south to west		DSC_0101.JPG
0376	09/28/17 06:31	Main Scene: ██████ W. Amity / Same series of photographs with flash: Overview of scene from north end of driveway (near shed in NE corner of scene), panning south to west		DSC_0102.JPG
0377	09/28/17 06:33	Main Scene: ██████ W. Amity / Ambient lighting photos of scene: Overview of scene from just west of the chicken coup panning east to north		DSC_0103.JPG
0378	09/28/17 06:33	Main Scene: ██████ W. Amity / Ambient lighting photos of scene: Overview of scene from just west of the chicken coup panning east to north		DSC_0104.JPG
0379	09/28/17 06:33	Main Scene: ██████ W. Amity / Ambient lighting photos of scene: Overview of scene from just west of the chicken coup panning east to north		DSC_0105.JPG
0380	09/28/17 06:33	Main Scene: ██████ W. Amity / Ambient lighting photos of scene: Overview of scene from just west of the chicken coup panning east to north		DSC_0106.JPG
0381	09/28/17 06:34	Main Scene: ██████ W. Amity / Ambient lighting photos of scene: Overview of scene from just west of the chicken coup panning east to north		DSC_0107.JPG
0382	09/28/17 06:34	Main Scene: ██████ W. Amity / Ambient lighting photos of scene: Overview of scene from just west of the chicken coup panning east to north		DSC_0108.JPG
0383	09/28/17 06:34	Main Scene: ██████ W. Amity / Ambient lighting photos of scene: Overview of scene from just west of the chicken coup panning east to north		DSC_0109.JPG
0384	09/28/17 06:34	Main Scene: ██████ W. Amity / Same series of photographs w/flash: Overview of scene from just west of the chicken coup panning east to north		DSC_0110.JPG
0385	09/28/17 06:34	Main Scene: ██████ W. Amity / Same series of photographs w/flash: Overview of scene from just west of the chicken coup panning east to north		DSC_0111.JPG

Admin			
Officer(s) Reporting Jennifer Delaney	Ada No. 7935	Approved Date 11/02/2017 10:38	
Approved Supervisor Curt Crum	Ada No. 7753		

Boise Police Department. Supplement PHOTO LOG

















RD: 700 DR# 2017-723803

0386	09/28/17 06:34	Main Scene: ██████ W. Amity / Same series of photographs w/flash: Overview of scene from just west of the chicken coup panning east to north		DSC_0112.JPG
0387	09/28/17 06:35	Main Scene: ██████ W. Amity / Same series of photographs w/flash: Overview of scene from just west of the chicken coup panning east to north		DSC_0113.JPG
0388	09/28/17 06:35	Main Scene: ██████ W. Amity / Same series of photographs w/flash: Overview of scene from just west of the chicken coup panning east to north		DSC_0114.JPG
0389	09/28/17 06:35	Main Scene: ██████ W. Amity / Same series of photographs w/flash: Overview of scene from just west of the chicken coup panning east to north		DSC_0115.JPG
0390	09/28/17 06:35	Main Scene: ██████ W. Amity / Same series of photographs w/flash: Overview of scene from just west of the chicken coup panning east to north		DSC_0116.JPG
0391	09/28/17 06:36	Main Scene: ██████ W. Amity / Ambient lighting photos of scene: Overview of scene from victim's silver truck (NW corner of scene) panning east to south		DSC_0117.JPG
0392	09/28/17 06:37	Main Scene: ██████ W. Amity / Ambient lighting photos of scene: Overview of scene from victim's silver truck (NW corner of scene) panning east to south		DSC_0118.JPG
0393	09/28/17 06:37	Main Scene: ██████ W. Amity / Ambient lighting photos of scene: Overview of scene from victim's silver truck (NW corner of scene) panning east to south		DSC_0119.JPG
0394	09/28/17 06:37	Main Scene: ██████ W. Amity / Ambient lighting photos of scene: Overview of scene from victim's silver truck (NW corner of scene) panning east to south		DSC_0120.JPG
0395	09/28/17 06:37	Main Scene: ██████ W. Amity / Same series of photographs w/flash: Overview of scene from victim's silver truck (NW corner of scene) panning east to south		DSC_0121.JPG
0396	09/28/17 06:37	Main Scene: ██████ W. Amity / Same series of photographs w/flash: Overview of scene from victim's silver truck (NW corner of scene) panning east to south		DSC_0122.JPG
0397	09/28/17 06:37	Main Scene: ██████ W. Amity / Same series of photographs w/flash: Overview of scene from victim's silver truck (NW corner of scene) panning east to south		DSC_0123.JPG
0398	09/28/17 06:38	Main Scene: ██████ W. Amity / Same series of photographs w/flash: Overview of scene from victim's silver truck (NW corner of scene) panning east to south		DSC_0124.JPG
0399	09/28/17 06:38	Main Scene: ██████ W. Amity / Overview looking west towards silver truck where last series of photographs were taken from.		DSC_0125.JPG
0400	09/28/17 06:40	Main Scene: ██████ W. Amity / Ambient lighting photos of scene: Overview of scene from east side of pop up garage remains, panning north to north west (nearly 360 degree)		DSC_0126.JPG
0401	09/28/17 06:40	Main Scene: ██████ W. Amity / Ambient lighting photos of scene: Overview of scene from east side of pop up garage remains, panning north to north west (nearly 360 degree)		DSC_0127.JPG

Admin			
Officer(s) Reporting Jennifer Delaney	Ada No. 7935	Approved Date 11/02/2017 10:38	
Approved Supervisor Curt Crum	Ada No. 7753		

Boise Police Department. Supplement PHOTO LOG

















RD: 700 DR# 2017-723803

0402	09/28/17 06:40	Main Scene: ██████ W. Amity / Ambient lighting photos of scene: Overview of scene from east side of pop up garage remains, panning north to north west (nearly 360 degree)		DSC_0128.JPG
0403	09/28/17 06:40	Main Scene: ██████ W. Amity / Ambient lighting photos of scene: Overview of scene from east side of pop up garage remains, panning north to north west (nearly 360 degree)		DSC_0129.JPG
0404	09/28/17 06:40	Main Scene: ██████ W. Amity / Ambient lighting photos of scene: Overview of scene from east side of pop up garage remains, panning north to north west (nearly 360 degree)		DSC_0130.JPG
0405	09/28/17 06:41	Main Scene: ██████ W. Amity / Ambient lighting photos of scene: Overview of scene from east side of pop up garage remains, panning north to north west (nearly 360 degree)		DSC_0131.JPG
0406	09/28/17 06:41	Main Scene: ██████ W. Amity / Ambient lighting photos of scene: Overview of scene from east side of pop up garage remains, panning north to north west (nearly 360 degree)		DSC_0132.JPG
0407	09/28/17 06:42	Main Scene: ██████ W. Amity / Same series of photographs w/flash: Overview of scene from east side of pop up garage remains, panning north to north west (nearly 360 degree)		DSC_0133.JPG
0408	09/28/17 06:42	Main Scene: ██████ W. Amity / Same series of photographs w/flash: Overview of scene from east side of pop up garage remains, panning north to north west (nearly 360 degree)		DSC_0134.JPG
0409	09/28/17 06:42	Main Scene: ██████ W. Amity / Same series of photographs w/flash: Overview of scene from east side of pop up garage remains, panning north to north west (nearly 360 degree)		DSC_0135.JPG
0410	09/28/17 06:42	Main Scene: ██████ W. Amity / Same series of photographs w/flash: Overview of scene from east side of pop up garage remains, panning north to north west (nearly 360 degree)		DSC_0136.JPG
0411	09/28/17 06:50	Main Scene: ██████ W. Amity / Same series of photographs w/flash: Overview of scene from east side of pop up garage remains, panning north to north west (nearly 360 degree)		DSC_0137.JPG
0412	09/28/17 06:50	Main Scene: ██████ W. Amity / Same series of photographs w/flash: Overview of scene from east side of pop up garage remains, panning north to north west (nearly 360 degree)		DSC_0138.JPG
0413	09/28/17 06:50	Main Scene: ██████ W. Amity / Same series of photographs w/flash: Overview of scene from east side of pop up garage remains, panning north to north west (nearly 360 degree)		DSC_0139.JPG
0414	09/28/17 06:50	Main Scene: ██████ W. Amity / Same series of photographs w/flash: Overview of scene from east side of pop up garage remains, panning north to north west (nearly 360 degree)		DSC_0140.JPG
0415	09/28/17 06:50	Main Scene: ██████ W. Amity / Same series of photographs w/flash: Overview of scene from east side of pop up garage remains, panning north to north west (nearly 360 degree)		DSC_0141.JPG
0416	09/28/17 06:50	Main Scene: ██████ W. Amity / Same series of photographs w/flash: Overview of scene from east side of pop up garage remains, panning north to north west (nearly 360 degree)		DSC_0142.JPG
0417	09/28/17 06:51	Main Scene: ██████ W. Amity / Ambient lighting photos of scene: Overview of scene from near the NE corner of the foundation of the home, panning south to east		DSC_0143.JPG

Admin			
Officer(s) Reporting Jennifer Delaney	Ada No. 7935	Approved Date	
Approved Supervisor Curt Crum	Ada No. 7753	11/02/2017 10:38	

Boise Police Department. Supplement PHOTO LOG

















RD: 700 DR# 2017-723803

0418	09/28/17 06:52	Main Scene: ██████ W. Amity / Ambient lighting photos of scene: Overview of scene from near the NE corner of the foundation of the home, panning south to east		DSC_0144.JPG
0419	09/28/17 06:52	Main Scene: ██████ W. Amity / Ambient lighting photos of scene: Overview of scene from near the NE corner of the foundation of the home, panning south to east		DSC_0145.JPG
0420	09/28/17 06:52	Main Scene: ██████ W. Amity / Ambient lighting photos of scene: Overview of scene from near the NE corner of the foundation of the home, panning south to east		DSC_0146.JPG
0421	09/28/17 06:52	Main Scene: ██████ W. Amity / Ambient lighting photos of scene: Overview of scene from near the NE corner of the foundation of the home, panning south to east		DSC_0147.JPG
0422	09/28/17 06:52	Main Scene: ██████ W. Amity / Ambient lighting photos of scene: Overview of scene from near the NE corner of the foundation of the home, panning south to east		DSC_0148.JPG
0423	09/28/17 06:52	Main Scene: ██████ W. Amity / Ambient lighting photos of scene: Overview of scene from near the NE corner of the foundation of the home, panning south to east		DSC_0149.JPG
0424	09/28/17 06:53	Main Scene: ██████ W. Amity / Same series of photographs w/flash: Overview of scene from near the NE corner of the foundation of the home, panning south to east		DSC_0150.JPG
0425	09/28/17 06:53	Main Scene: ██████ W. Amity / Same series of photographs w/flash: Overview of scene from near the NE corner of the foundation of the home, panning south to east		DSC_0151.JPG
0426	09/28/17 06:53	Main Scene: ██████ W. Amity / Same series of photographs w/flash: Overview of scene from near the NE corner of the foundation of the home, panning south to east		DSC_0152.JPG
0427	09/28/17 06:53	Main Scene: ██████ W. Amity / Same series of photographs w/flash: Overview of scene from near the NE corner of the foundation of the home, panning south to east		DSC_0153.JPG
0428	09/28/17 06:53	Main Scene: ██████ W. Amity / Same series of photographs w/flash: Overview of scene from near the NE corner of the foundation of the home, panning south to east		DSC_0154.JPG
0429	09/28/17 06:54	Main Scene: ██████ W. Amity / Same series of photographs w/flash: Overview of scene from near the NE corner of the foundation of the home, panning south to east		DSC_0155.JPG
0430	09/28/17 06:54	Main Scene: ██████ W. Amity / Same series of photographs w/flash: Overview of scene from near the NE corner of the foundation of the home, panning south to east		DSC_0156.JPG
0431	09/28/17 06:54	Main Scene: ██████ W. Amity / Same series of photographs w/flash: Overview of scene from near the NE corner of the foundation of the home, panning south to east		DSC_0157.JPG
0432	09/28/17 08:22	Main Scene: ██████ W. Amity / Overview of scene during daylight hours: Overview looking south on S. Linder Rd towards W. Amity Rd/S.Linder Rd intersection		DSC_0158.JPG
0433	09/28/17 08:23	Main Scene: ██████ W. Amity / Overview of scene during daylight hours: Overview panning east to south on S. Linder Rd of the exterior side of scene/1570 W. Amity Rd property		DSC_0159.JPG

Admin			
Officer(s) Reporting Jennifer Delaney	Ada No. 7935	Approved Date	
Approved Supervisor Curt Crum	Ada No. 7753	11/02/2017 10:38	

Boise Police Department. Supplement PHOTO LOG

















RD: **700** DR# **2017-723803**

0434	09/28/17 08:23	Main Scene: ██████ W. Amity / Overview of scene during daylight hours: Overview panning east to south on S. Linder Rd of the exterior side of scene/1570 W. Amity Rd property		DSC_0160.JPG
0435	09/28/17 08:23	Main Scene: ██████ W. Amity / Overview of scene during daylight hours: Overview panning east to south on S. Linder Rd of the exterior side of scene/1570 W. Amity Rd property		DSC_0161.JPG
0436	09/28/17 08:23	Main Scene: ██████ W. Amity / Overview of scene during daylight hours: Continued approach moving south on S. Linder Rd, panning looking SE towards north end of property		DSC_0162.JPG
0437	09/28/17 08:23	Main Scene: ██████ W. Amity / Overview of scene during daylight hours: Continued approach moving south on S. Linder Rd, looking E towards north end of property and panning north		DSC_0163.JPG
0438	09/28/17 08:23	Main Scene: ██████ W. Amity / Overview of scene during daylight hours: Continued approach moving south on S. Linder Rd, looking E towards north end of property and panning north		DSC_0164.JPG
0439	09/28/17 08:23	Main Scene: ██████ W. Amity / Overview of scene during daylight hours: Continued approach moving south on S. Linder Rd, looking E towards north end of property and panning north		DSC_0165.JPG
0440	09/28/17 08:24	Main Scene: ██████ W. Amity / Overview of scene during daylight hours: Overview looking north on S. Linder Rd, just north of the fire truck, panning east		DSC_0166.JPG
0441	09/28/17 08:24	Main Scene: ██████ W. Amity / Overview of scene during daylight hours: Overview looking north on S. Linder Rd, just north of the fire truck, panning east		DSC_0167.JPG
0442	09/28/17 08:24	Main Scene: ██████ W. Amity / Overview of scene during daylight hours: Overview looking north on S. Linder Rd, just north of the fire truck, panning east		DSC_0168.JPG
0443	09/29/17 11:39	Main Scene: ██████ W. Amity / Overview of scene during daylight hours: Overview looking NE through downed fence on exterior of backyard (north of house)		DSC_0169.JPG
0444	09/28/17 08:25	Main Scene: ██████ W. Amity / Overview of scene during daylight hours: Closer view of truck with passenger doors open		DSC_0170.JPG
0445	09/28/17 08:25	Main Scene: ██████ W. Amity / Overview of scene during daylight hours: Overview looking NE in backyard area of property and panning SE		DSC_0171.JPG
0446	09/28/17 08:25	Main Scene: ██████ W. Amity / Overview of scene during daylight hours: Overview looking NE in backyard area of property and panning SE		DSC_0172.JPG
0447	09/28/17 08:27	Main Scene: ██████ W. Amity / Close up of intersection signs for location documentation		DSC_0173.JPG
0448	09/28/17 08:27	Main Scene: ██████ W. Amity / Overview of scene during daylight hours: Overview looking east on W. Amity Rd from intersection		DSC_0174.JPG
0449	09/28/17 08:28	Main Scene: ██████ W. Amity / SAA		DSC_0175.JPG

Admin			
Officer(s) Reporting Jennifer Delaney	Ada No. 7935	Approved Supervisor Curt Crum	Approved Date 11/02/2017 10:38

Boise Police Department. Supplement PHOTO LOG

















RD: 700 DR# 2017-723803

0450	09/29/17 11:40	Main Scene: ██████ W. Amity / Overview of scene during daylight hours: Overview looking north towards driveway entry on the SE side of the property		DSC_0176.JPG
0451	09/28/17 08:29	Main Scene: ██████ W. Amity / Overview of scene during daylight hours: Approach view looking north down driveway		DSC_0177.JPG
0452	09/28/17 08:29	Main Scene: ██████ W. Amity / SAA w/out flash		DSC_0178.JPG
0453	09/29/17 11:40	Main Scene: ██████ W. Amity / Overview of scene during daylight hours: Overview of inner perimeter of scene from the SE corner, panning west to north		DSC_0179.JPG
0454	09/29/17 11:40	Main Scene: ██████ W. Amity / Overview of scene during daylight hours: Overview of inner perimeter of scene from the SE corner, panning west to north		DSC_0180.JPG
0455	09/29/17 11:40	Main Scene: ██████ W. Amity / Overview of scene during daylight hours: Overview of inner perimeter of scene from the SE corner, panning west to north		DSC_0181.JPG
0456	09/29/17 11:40	Main Scene: ██████ W. Amity / Overview of scene during daylight hours: Overview of inner perimeter of scene from the SE corner, panning west to north		DSC_0182.JPG
0457	09/29/17 11:40	Main Scene: ██████ W. Amity / Overview of scene during daylight hours: Overview of inner perimeter of scene from the first clearing of trees along west side of driveway, panning west to north		DSC_0183.JPG
0458	09/29/17 11:40	Main Scene: ██████ W. Amity / Overview of scene during daylight hours: Overview of inner perimeter of scene from the first clearing of trees along west side of driveway, panning west to north		DSC_0184.JPG
0459	09/29/17 11:40	Main Scene: ██████ W. Amity / Overview of scene during daylight hours: Overview of inner perimeter of scene from the first clearing of trees along west side of driveway, panning west to north		DSC_0185.JPG
0460	09/29/17 11:40	Main Scene: ██████ W. Amity / Overview of scene during daylight hours: Overview of inner perimeter of scene from the first clearing of trees along west side of driveway, panning west to north		DSC_0186.JPG
0461	09/29/17 11:40	Main Scene: ██████ W. Amity / Overview of scene during daylight hours: Overview of inner perimeter of scene from the first clearing of trees along west side of driveway, panning west to north		DSC_0187.JPG
0462	09/29/17 11:40	Main Scene: ██████ W. Amity / Overview of scene during daylight hours: Overview of inner perimeter of scene from large evergreen, panning south to north		DSC_0188.JPG
0463	09/29/17 11:40	Main Scene: ██████ W. Amity / Overview of scene during daylight hours: Overview of inner perimeter of scene from large evergreen, panning south to north		DSC_0189.JPG
0464	09/29/17 11:40	Main Scene: ██████ W. Amity / Overview of scene during daylight hours: Overview of inner perimeter of scene from large evergreen, panning south to north		DSC_0190.JPG
0465	09/29/17 11:40	Main Scene: ██████ W. Amity / Overview of scene during daylight hours: Overview of inner perimeter of scene from large evergreen, panning south to north		DSC_0191.JPG

Admin			
Officer(s) Reporting Jennifer Delaney	Ada No. 7935	Approved Date	
Approved Supervisor Curt Crum	Ada No. 7753	11/02/2017 10:38	

Boise Police Department. Supplement PHOTO LOG

















RD: 700 DR# 2017-723803

0466	09/29/17 11:40	Main Scene: ██████ W. Amity / Overview of scene during daylight hours: Overview of inner perimeter of scene from large evergreen, panning south to north		DSC_0192.JPG
0467	09/29/17 11:40	Main Scene: ██████ W. Amity / Overview of scene during daylight hours: Overview of inner perimeter of scene from large evergreen, panning south to north		DSC_0193.JPG
0468	09/28/17 08:36	Main Scene: ██████ W. Amity / Overview of scene during daylight hours: Overview of inner perimeter of scene from shed, panning southwest to east		DSC_0194.JPG
0469	09/28/17 08:36	Main Scene: ██████ W. Amity / Overview of scene during daylight hours: Overview of inner perimeter of scene from shed, panning southwest to east		DSC_0195.JPG
0470	09/29/17 11:41	Main Scene: ██████ W. Amity / Overview of scene during daylight hours: Overview of inner perimeter of scene from just west of chicken coup, panning SE to NW		DSC_0196.JPG
0471	09/29/17 11:41	Main Scene: ██████ W. Amity / Overview of scene during daylight hours: Overview of inner perimeter of scene from just west of chicken coup, panning SE to NW		DSC_0197.JPG
0472	09/29/17 11:41	Main Scene: ██████ W. Amity / Overview of scene during daylight hours: Overview of inner perimeter of scene from just west of chicken coup, panning SE to NW		DSC_0198.JPG
0473	09/29/17 11:41	Main Scene: ██████ W. Amity / Overview of scene during daylight hours: Overview of inner perimeter of scene from just west of chicken coup, panning SE to NW		DSC_0199.JPG
0474	09/29/17 11:41	Main Scene: ██████ W. Amity / Overview of scene during daylight hours: Overview of inner perimeter of scene from just west of chicken coup, panning SE to NW		DSC_0200.JPG
0475	09/29/17 11:42	Main Scene: ██████ W. Amity / Overview of scene during daylight hours: Overview of inner perimeter of scene from just west of chicken coup, panning SE to NW		DSC_0201.JPG
0476	09/28/17 08:39	Main Scene: ██████ W. Amity / Overview of scene during daylight hours: Overview of inner perimeter of scene from silver truck (NE corner), panning NE to S		DSC_0202.JPG
0477	09/28/17 08:39	Main Scene: ██████ W. Amity / Overview of scene during daylight hours: Overview of inner perimeter of scene from silver truck (NE corner), panning NE to S		DSC_0203.JPG
0478	09/28/17 08:39	Main Scene: ██████ W. Amity / Overview of scene during daylight hours: Overview of inner perimeter of scene from silver truck (NE corner), panning NE to S		DSC_0204.JPG
0479	09/28/17 08:39	Main Scene: ██████ W. Amity / Overview of scene during daylight hours: Overview of inner perimeter of scene from silver truck (NE corner), panning NE to S		DSC_0205.JPG
0480	09/28/17 08:39	Main Scene: ██████ W. Amity / Overview of scene during daylight hours: Overview of inner perimeter of scene from silver truck (NE corner), panning NE to S		DSC_0206.JPG
0481	09/29/17 11:42	Main Scene: ██████ W. Amity / Overview of scene during daylight hours: Overview of inner perimeter of scene - area under northernmost outdoor garage remains		DSC_0207.JPG

Admin			
Officer(s) Reporting Jennifer Delaney	Ada No. 7935	Approved Date	
Approved Supervisor Curt Crum	Ada No. 7753	11/02/2017 10:38	

Boise Police Department. Supplement PHOTO LOG

















RD: 700 DR# 2017-723803

0482	09/29/17 11:42	Main Scene: [REDACTED] W. Amity / Overview of scene during daylight hours: Overview of inner perimeter of scene from area just east of outdoor garage remains panning north to SE		DSC_0208.JPG
0483	09/29/17 11:42	Main Scene: [REDACTED] W. Amity / Overview of scene during daylight hours: Overview of inner perimeter of scene from area just east of outdoor garage remains panning north to SE		DSC_0209.JPG
0484	09/29/17 11:42	Main Scene: [REDACTED] W. Amity / Overview of scene during daylight hours: Overview of inner perimeter of scene from area just east of outdoor garage remains panning north to SE		DSC_0210.JPG
0485	09/29/17 11:42	Main Scene: [REDACTED] W. Amity / Overview of scene during daylight hours: Overview of inner perimeter of scene from area just east of outdoor garage remains panning north to SE		DSC_0211.JPG
0486	09/29/17 11:42	Main Scene: [REDACTED] W. Amity / Overview of scene during daylight hours: Overview of inner perimeter of scene from area just east of outdoor garage remains panning north to SE		DSC_0212.JPG
0487	09/28/17 08:40	Main Scene: [REDACTED] W. Amity / Overview of white vehicle- passenger side		DSC_0213.JPG
0488	09/28/17 08:40	Main Scene: [REDACTED] W. Amity / Overview of front of white vehicle bearing license plate [REDACTED]		DSC_0214.JPG
0489	09/28/17 08:41	Main Scene: [REDACTED] W. Amity / Overview of driver side of white vehicle bearing license plate [REDACTED]		DSC_0215.JPG
0490	09/28/17 08:41	Main Scene: [REDACTED] W. Amity / Overview of back end of white vehicle bearing license plate [REDACTED]		DSC_0216.JPG
0491	09/28/17 08:41	Main Scene: [REDACTED] W. Amity / Overview of burnt vehicle, unk. make/model- passenger side		DSC_0217.JPG
0492	09/28/17 08:42	Main Scene: [REDACTED] W. Amity / Overview of burnt vehicle, unk. make/model- back end		DSC_0218.JPG
0493	09/28/17 08:42	Main Scene: [REDACTED] W. Amity / Overview of burnt vehicle, unk. make/model- driver side		DSC_0219.JPG
0494	09/28/17 08:44	Main Scene: [REDACTED] W. Amity / Overview of scene during daylight hours: Overview of inner perimeter of scene from grass area NW of house, panning NE to S		DSC_0220.JPG
0495	09/28/17 08:44	Main Scene: [REDACTED] W. Amity / Overview of scene during daylight hours: Overview of inner perimeter of scene from grass area NW of house, panning NE to S		DSC_0221.JPG
0496	09/28/17 08:45	Main Scene: [REDACTED] W. Amity / Overview of scene during daylight hours: Overview of inner perimeter of scene from grass area NW of house, panning NE to S		DSC_0222.JPG
0497	09/28/17 08:45	Main Scene: [REDACTED] W. Amity / Overview of scene during daylight hours: Overview of inner perimeter of scene from NW corner of foundation, panning NE to S		DSC_0223.JPG

Admin			
Officer(s) Reporting Jennifer Delaney	Ada No. 7935	Approved Date 11/02/2017 10:38	
Approved Supervisor Curt Crum	Ada No. 7753		

Boise Police Department. Supplement PHOTO LOG

















RD: 700 DR# 2017-723803

0498	09/28/17 08:45	Main Scene: ██████ W. Amity / Overview of scene during daylight hours: Overview of inner perimeter of scene from NW corner of foundation, panning NE to S		DSC_0224.JPG
0499	09/28/17 08:45	Main Scene: ██████ W. Amity / Overview of scene during daylight hours: Overview of inner perimeter of scene from NW corner of foundation, panning NE to S		DSC_0225.JPG
0500	09/29/17 11:42	Main Scene: ██████ W. Amity / Overview of scene during daylight hours: Overview of inner perimeter of scene from NW corner of foundation, panning NE to S		DSC_0226.JPG
0501	09/28/17 08:47	Main Scene: ██████ W. Amity / Overview of scene during daylight hours: Overview of inner perimeter of scene from north side of chimney, panning NE to SE		DSC_0227.JPG
0502	09/28/17 08:47	Main Scene: ██████ W. Amity / Overview of scene during daylight hours: Overview of inner perimeter of scene from north side of chimney, panning NE to SE		DSC_0228.JPG
0503	09/28/17 08:49	Main Scene: ██████ W. Amity / Overview of scene during daylight hours: Overview of inner perimeter of scene from north side of chimney, panning NE to SE		DSC_0229.JPG
0504	09/29/17 11:42	Main Scene: ██████ W. Amity / Overview of scene during daylight hours: Overview of inner perimeter of scene from north side of chimney, panning NE to SE		DSC_0230.JPG
0505	09/28/17 08:50	Main Scene: ██████ W. Amity / Overview of scene during daylight hours: Overview of inner perimeter of scene from SW corner of property, panning north to east		DSC_0231.JPG
0506	09/28/17 08:51	Main Scene: ██████ W. Amity / Overview of scene during daylight hours: Overview of inner perimeter of scene from SW corner of property, panning north to east		DSC_0232.JPG
0507	09/28/17 08:51	Main Scene: ██████ W. Amity / Overview of scene during daylight hours: Overview of inner perimeter of scene from SW corner of property, panning north to east		DSC_0233.JPG
0508	09/29/17 11:43	Main Scene: ██████ W. Amity / Overview of scene during daylight hours: Overview of inner perimeter of scene from SW corner of foundation panning NW to E		DSC_0234.JPG
0509	09/29/17 11:43	Main Scene: ██████ W. Amity / Overview of scene during daylight hours: Overview of inner perimeter of scene from SW corner of foundation panning NW to E		DSC_0235.JPG
0510	09/29/17 11:43	Main Scene: ██████ W. Amity / Overview of scene during daylight hours: Overview of inner perimeter of scene from SW corner of foundation panning NW to E		DSC_0236.JPG
0511	09/29/17 11:43	Main Scene: ██████ W. Amity / Overview of scene during daylight hours: Overview of inner perimeter of scene from SW corner of foundation panning NW to E		DSC_0237.JPG
0512	09/29/17 11:43	Main Scene: ██████ W. Amity / Overview of scene during daylight hours: Overview of inner perimeter of scene from SW corner of foundation panning NW to E		DSC_0238.JPG
0513	09/28/17 08:52	Main Scene: ██████ W. Amity / Overview of scene during daylight hours: Overview of inner perimeter of scene from "front porch" panning W to NE		DSC_0239.JPG

Admin			
Officer(s) Reporting Jennifer Delaney	Ada No. 7935	Approved Date	
Approved Supervisor Curt Crum	Ada No. 7753	11/02/2017 10:38	

Boise Police Department. Supplement PHOTO LOG











RD: 700 DR# 2017-723803

0514	09/28/17 08:52	Main Scene: ██████ W. Amity / Overview of scene during daylight hours: Overview of inner perimeter of scene from "front porch" panning W to NE		DSC_0240.JPG
0515	09/28/17 08:52	Main Scene: ██████ W. Amity / Overview of scene during daylight hours: Overview of inner perimeter of scene from "front porch" panning W to NE		DSC_0241.JPG
0516	09/28/17 08:53	Main Scene: ██████ W. Amity / Overview of scene during daylight hours: Overview of inner perimeter of scene from "front porch" panning W to NE		DSC_0242.JPG
0517	09/29/17 11:43	Main Scene: ██████ W. Amity / Overview of scene during daylight hours: Overview of inner perimeter of scene - "front porch" area		DSC_0243.JPG
0518	09/28/17 08:53	Main Scene: ██████ W. Amity / Overview of scene during daylight hours: Overview of inner perimeter of scene from south of "front porch" area panning NW to E		DSC_0244.JPG
0519	09/28/17 08:53	Main Scene: ██████ W. Amity / Overview of scene during daylight hours: Overview of inner perimeter of scene from south of "front porch" area panning NW to E		DSC_0245.JPG
0520	09/28/17 08:53	Main Scene: ██████ W. Amity / Overview of scene during daylight hours: Overview of inner perimeter of scene from south of "front porch" area panning NW to E		DSC_0246.JPG
0521	09/29/17 11:43	Main Scene: ██████ W. Amity / Overview of scene during daylight hours: Overview of inner perimeter of scene from south of "front porch" area panning NW to E		DSC_0247.JPG
0522	09/29/17 11:43	Main Scene: ██████ W. Amity / Overview of scene during daylight hours: Overview of inner perimeter of scene from west of trees lining the driving (SE corner) panning west to NW		DSC_0248.JPG
0523	09/29/17 11:43	Main Scene: ██████ W. Amity / Overview of scene during daylight hours: Overview of inner perimeter of scene from west of trees lining the driving (SE corner) panning west to NW		DSC_0249.JPG
0524	09/29/17 11:43	Main Scene: ██████ W. Amity / Overview of scene during daylight hours: Overview of inner perimeter of scene from west of trees lining the driving (SE corner) panning west to NW		DSC_0250.JPG
0525	09/29/17 11:43	Main Scene: ██████ W. Amity / Overview of scene during daylight hours: Overview of inner perimeter of scene from west of trees lining the driving (SE corner) panning west to NW		DSC_0251.JPG
0526	09/28/17 08:54	Main Scene: ██████ W. Amity / Overview of scene during daylight hours: Overview of inner perimeter of scene from SE corner of foundation - eastern side of house remains - panning NW to N		DSC_0252.JPG
0527	09/29/17 11:44	Main Scene: ██████ W. Amity / Overview of scene during daylight hours: Overview of inner perimeter of scene from SE corner of foundation - eastern side of house remains - panning NW to N		DSC_0253.JPG
0528	09/28/17 08:54	Main Scene: ██████ W. Amity / Overview of scene during daylight hours: Overview of inner perimeter of scene from east side of foundation - eastern side of house remains - panning SW to NW		DSC_0254.JPG
0529	09/28/17 08:55	Main Scene: ██████ W. Amity / Overview of scene during daylight hours: Overview of inner perimeter of scene from east side of foundation - eastern side of house remains - panning SW to NW		DSC_0255.JPG

Admin			
Officer(s) Reporting Jennifer Delaney	Ada No. 7935	Approved Date	
Approved Supervisor Curt Crum	Ada No. 7753	11/02/2017 10:38	

Boise Police Department. Supplement PHOTO LOG














RD: 700 DR# 2017-723803

0530	09/28/17 08:55	Main Scene: ██████ W. Amity / Overview of scene during daylight hours: Overview of inner perimeter of scene from east side of foundation - eastern side of house remains - panning SW to NW		DSC_0256.JPG
0531	09/28/17 08:57	Main Scene: ██████ W. Amity / Close up of shot gun shell near NE corner of foundation area		DSC_0257.JPG
0532	09/29/17 11:44	Main Scene: ██████ W. Amity / Overview of items prior to being searching located north of large evergreen along driveway		DSC_0258.JPG
0533	09/28/17 10:45	Main Scene: ██████ W. Amity / SAA		DSC_0259.JPG
0534	09/28/17 10:48	Main Scene: ██████ W. Amity / Overview of white Honda Odyssey van bearing ██████ license plate ██████		DSC_0260.JPG
0535	09/28/17 10:48	Main Scene: ██████ W. Amity / Overview of hole in driver side windshield		DSC_0261.JPG
0536	09/28/17 10:48	Main Scene: ██████ W. Amity / Approach view of hole in driver side windshield		DSC_0262.JPG
0537	09/29/17 11:45	Main Scene: ██████ W. Amity / Close up of hole in driver side windshield		DSC_0263.JPG
0538	09/29/17 11:45	Main Scene: ██████ W. Amity / Overview of ricochet in driver side dashboard behind steering wheel (in relation to hole in windshield)		DSC_0264.JPG
0539	09/29/17 11:45	Main Scene: ██████ W. Amity / Close up of hole in driver side windshield w/ scale		DSC_0265.JPG
0540	09/29/17 11:46	Main Scene: ██████ W. Amity / Overview of driver side door (window down)		DSC_0266.JPG
0541	09/28/17 10:51	Main Scene: ██████ W. Amity / Overview of driver side area		DSC_0267.JPG
0542	09/28/17 10:51	Main Scene: ██████ W. Amity / Overview of driver side floorboard		DSC_0268.JPG
0543	09/29/17 11:46	Main Scene: ██████ W. Amity / Overview of front seat area from driver side		DSC_0269.JPG
0544	09/28/17 10:52	Main Scene: ██████ W. Amity / Overview of hole in driver side windshield from interior		DSC_0270.JPG
0545	09/28/17 10:52	Main Scene: ██████ W. Amity / Close up of same		DSC_0271.JPG

Admin			
Officer(s) Reporting Jennifer Delaney	Ada No. 7935	Approved Date 11/02/2017 10:38	
Approved Supervisor Curt Crum	Ada No. 7753		

Boise Police Department. Supplement PHOTO LOG










RD: 700 DR# 2017-723803

0546	09/29/17 11:46	Main Scene: [REDACTED] W. Amity / Close up w/scale		DSC_0272.JPG
0547	09/29/17 11:46	Main Scene: [REDACTED] W. Amity / SAA w/scale blurry		DSC_0273.JPG
0548	09/28/17 10:54	Main Scene: [REDACTED] W. Amity / Approach view of ricochet in dashboard behind steering wheel		DSC_0274.JPG
0549	09/29/17 11:46	Main Scene: [REDACTED] W. Amity / Overview of relationship between ricochet and hole in windshield w/ hole in focus		DSC_0275.JPG
0550	09/29/17 11:46	Main Scene: [REDACTED] W. Amity / SAA w/ ricochet in focus		DSC_0276.JPG
0551	09/28/17 10:56	Main Scene: [REDACTED] W. Amity / Close up of ricochet w/scale		DSC_0277.JPG
0552	09/28/17 10:57	Main Scene: [REDACTED] W. Amity / Overview of passenger side front door of white van		DSC_0278.JPG
0553	09/28/17 10:57	Main Scene: [REDACTED] W. Amity / Overview of passenger side front seat area		DSC_0279.JPG
0554	09/28/17 10:57	Main Scene: [REDACTED] W. Amity / Overview of drawer & contents on passenger side floorboard		DSC_0280.JPG
0555	09/29/17 11:46	Main Scene: [REDACTED] W. Amity / Overview of items on front passenger seat		DSC_0281.JPG
0556	09/28/17 10:57	Main Scene: [REDACTED] W. Amity / Close up of Idaho ID card observed on front passenger seat bearing the name 'PAVEL LORENZO FLOREA'	[REDACTED]	DSC_0282.JPG
0557	09/28/17 10:58	Main Scene: [REDACTED] W. Amity / Overview of items on passenger front seat once clothing moved	[REDACTED]	DSC_0283.JPG
0558	09/28/17 10:58	Main Scene: [REDACTED] W. Amity / Close up of paper bearing handwriting "TEXT"	[REDACTED]	DSC_0284.JPG
0559	09/28/17 10:59	Main Scene: [REDACTED] W. Amity / Overview of driver side back seat door and open gas tank lid		DSC_0285.JPG
0560	09/29/17 11:47	Main Scene: [REDACTED] W. Amity / Approach view of matchbook found tucked under driver front seat cushion		DSC_0286.JPG
0561	09/29/17 11:47	Main Scene: [REDACTED] W. Amity / Close up of same		DSC_0287.JPG

Admin			
Officer(s) Reporting Jennifer Delaney	Ada No. 7935	Approved Date	
Approved Supervisor Curt Crum	Ada No. 7753	11/02/2017 10:38	

Boise Police Department. Supplement PHOTO LOG







RD: 700 DR# 2017-723803

0562	09/29/17 11:47	Main Scene: [REDACTED] W. Amity / Overview of back seat area from driver side		DSC_0288.JPG
0563	09/28/17 11:27	Main Scene: [REDACTED] W. Amity / Overview of driver side back seat floorboard area		DSC_0289.JPG
0564	09/29/17 11:47	Main Scene: [REDACTED] W. Amity / Close up of broken piece of plastic material		DSC_0290.JPG
0565	09/29/17 11:47	Main Scene: [REDACTED] W. Amity / Overview of items on passenger side back seat floorboard area		DSC_0291.JPG
0566	09/28/17 11:29	Main Scene: [REDACTED] W. Amity / Close up of wallet observed w/ cards sticking out		DSC_0292.JPG
0567	09/28/17 11:29	Main Scene: [REDACTED] W. Amity / Overview of Idaho Driver's License bearing the name 'PAVEL LORENZO FLOREA'	[REDACTED]	DSC_0293.JPG
0568	09/28/17 11:29	Main Scene: [REDACTED] W. Amity / Close up of same	[REDACTED]	DSC_0294.JPG
0569	09/29/17 11:47	Main Scene: [REDACTED] W. Amity / Overview of zippered CD case on back passenger side seat w/ piece of broken plastic on top		DSC_0295.JPG
0570	09/28/17 11:29	Main Scene: [REDACTED] W. Amity / Close up of same		DSC_0296.JPG
0571	09/28/17 11:30	Main Scene: [REDACTED] W. Amity / Overview of interior side of passenger back sliding door w/ hole in fabric		DSC_0297.JPG
0572	09/29/17 11:48	Main Scene: [REDACTED] W. Amity / Overview of all contents of wallet once removed	[REDACTED]	DSC_0298.JPG
0573	09/28/17 11:31	Main Scene: [REDACTED] W. Amity / Close up of same *additional cards located bearing name 'PAVEL LORENZO FLOREA'	[REDACTED]	DSC_0299.JPG
0574	09/28/17 11:31	Main Scene: [REDACTED] W. Amity / Addtl. close ups of DL for 'PAVEL LORENZO FLOREA' and Idaho ID card bearing the name [REDACTED]	[REDACTED]	DSC_0300.JPG
0575	09/29/17 11:48	Main Scene: [REDACTED] W. Amity / Addtl. close ups of wallet contents	[REDACTED]	DSC_0301.JPG
0576	09/29/17 11:48	Main Scene: [REDACTED] W. Amity / Close up of Social Security Card bearing the name [REDACTED] and US Permanent Resident card bearing the name 'PAVEL L FLOREA'	[REDACTED]	DSC_0302.JPG
0577	09/28/17 11:34	Main Scene: [REDACTED] W. Amity / Approach view of hole in fabric on interior back passenger door and hole in plastic casing below seat belt		DSC_0303.JPG

Admin			
Officer(s) Reporting Jennifer Delaney	Ada No. 7935	Approved Supervisor Curt Crum	Approved Date 11/02/2017 10:38

Boise Police Department. Supplement PHOTO LOG

















RD: 700 DR# 2017-723803

0578	09/29/17 11:48	Main Scene: ██████ W. Amity / Overview of floorboard between rear passenger side cup holders and back passenger seat *note piece of broken plastic		DSC_0304.JPG
0579	09/29/17 11:48	Main Scene: ██████ W. Amity / Close up of same		DSC_0305.JPG
0580	09/28/17 11:35	Main Scene: ██████ W. Amity / Overview of rear passenger side contents		DSC_0306.JPG
0581	09/29/17 11:48	Main Scene: ██████ W. Amity / Overview of center console and front dashboard area		DSC_0307.JPG
0582	09/29/17 11:48	Main Scene: ██████ W. Amity / Close up of same noting cell phone sticking out of compartment		DSC_0308.JPG
0583	09/28/17 11:37	Main Scene: ██████ W. Amity / Overview of glove box contents prior to being searched		DSC_0309.JPG
0584	09/29/17 11:48	Main Scene: ██████ W. Amity / Overview of paperwork found in vehicle bearing the name 'PAVEL LORENZO FLOREA'		DSC_0310.JPG
0585	09/29/17 11:48	Main Scene: ██████ W. Amity / Overview of paperwork found in vehicle bearing the name 'PAVEL LORENZO FLOREA'		DSC_0311.JPG
0586	09/29/17 11:48	Main Scene: ██████ W. Amity / Overview of paperwork found in vehicle bearing the name 'FLOREA, PAVEL L'		DSC_0312.JPG
0587	09/28/17 11:40	Main Scene: ██████ W. Amity / Overview of drawer contents on front passenger side floorboard		
0588	09/29/17 11:48	Main Scene: ██████ W. Amity / Overview of paperwork found in vehicle bearing the name 'PAVEL LORENZO FLOREA'		DSC_0314.JPG
0589	09/29/17 11:48	Main Scene: ██████ W. Amity / Overview of paperwork found in vehicle bearing the name 'PAVEL LORENZO FLOREA'		DSC_0315.JPG
0590	09/29/17 11:48	Main Scene: ██████ W. Amity / Overview of paperwork found in vehicle bearing medical information		DSC_0316.JPG
0591	09/29/17 11:48	Main Scene: ██████ W. Amity / Overview of handwritten letter		DSC_0317.JPG
0592	09/29/17 11:48	Main Scene: ██████ W. Amity / Overview of additional handwritten letter		DSC_0318.JPG
0593	09/29/17 11:48	Main Scene: ██████ W. Amity / Overview of same- back side		DSC_0319.JPG

Admin			
Officer(s) Reporting Jennifer Delaney	Ada No. 7935	Approved Date 11/02/2017 10:38	
Approved Supervisor Curt Crum	Ada No. 7753		

Boise Police Department. Supplement PHOTO LOG









RD: 700 DR# 2017-723803

0594	09/29/17 11:49	Main Scene: ██████ W. Amity / Overview of indicia bearing the name 'LORENTZ, MARIA FLOREA' for white van		DSC_0320.JPG
0595	09/29/17 11:49	Main Scene: ██████ W. Amity / Overview of Items #1 through #4 marked in front seat area		DSC_0321.JPG
0596	09/28/17 11:51	Main Scene: ██████ W. Amity / Overview of Item #1: matchbook		DSC_0322.JPG
0597	09/28/17 11:51	Main Scene: ██████ W. Amity / Close up of matchbook once collected		DSC_0323.JPG
0598	09/28/17 11:51	Main Scene: ██████ W. Amity / Close up of matchbook contents *2 removed		DSC_0324.JPG
0599	09/29/17 11:49	Main Scene: ██████ W. Amity / Overview of Items #1 through #4 from passenger side		DSC_0325.JPG
0600	09/28/17 11:56	Main Scene: ██████ W. Amity / Close up of Item #2: Idaho ID card bearing the name 'FLOREA PAVEL LORENZO'		DSC_0326.JPG
0601	09/28/17 11:56	Main Scene: ██████ W. Amity / Close up of Item #3: piece of broken plastic		DSC_0327.JPG
0602	09/28/17 11:56	Main Scene: ██████ W. Amity / Close up of Item #4: cell phone		DSC_0328.JPG
0603	09/29/17 11:49	Main Scene: ██████ W. Amity / Close up of cell phone once collected- 'LG' silver case		DSC_0329.JPG
0604	09/29/17 11:49	Main Scene: ██████ W. Amity / Close up of front of cell phone		DSC_0330.JPG
0605	09/28/17 11:57	Main Scene: ██████ W. Amity / Overview of Item #5 in back pocket on passenger front seat		DSC_0331.JPG
0606	09/28/17 11:58	Main Scene: ██████ W. Amity / Overview of Item #5: set of keys (as found inside pocket)		DSC_0332.JPG
0607	09/28/17 11:58	Main Scene: ██████ W. Amity / SAA		DSC_0333.JPG
0608	09/29/17 11:49	Main Scene: ██████ W. Amity / Close up of set of keys once collected		DSC_0334.JPG
0609	09/28/17 11:59	Main Scene: ██████ W. Amity / Overview of paperwork located on passenger side floorboard bearing names		DSC_0335.JPG

Admin			
Officer(s) Reporting Jennifer Delaney	Ada No. 7935	Approved Date	
Approved Supervisor Curt Crum	Ada No. 7753	11/02/2017 10:38	

Boise Police Department. Supplement PHOTO LOG

















RD: 700 DR# 2017-723803

0610	09/28/17 11:59	Main Scene: [REDACTED] W. Amity / Overview of Canyon County Detention Center paperwork bearing the name 'FLOREA, PAVEL' from Sept. 2017		DSC_0336.JPG
0611	09/28/17 11:59	Main Scene: [REDACTED] W. Amity / Overview of Item #6: wallet w/ contents		DSC_0337.JPG
0612	09/29/17 11:49	Main Scene: [REDACTED] W. Amity / Closer view of contents		DSC_0338.JPG
0613	09/28/17 12:02	Main Scene: [REDACTED] W. Amity / Overview of items removed from rear of van		DSC_0339.JPG
0614	09/29/17 11:49	Main Scene: [REDACTED] W. Amity / SAA from different angle		DSC_0340.JPG
0615	09/29/17 11:50	Main Scene: [REDACTED] W. Amity / Overview of rear of van once items removed - driver side		DSC_0341.JPG
0616	09/29/17 11:50	Main Scene: [REDACTED] W. Amity / Overview of rear of van once items removed - passenger side		DSC_0342.JPG
0617	09/28/17 12:03	Main Scene: [REDACTED] W. Amity / Closer view of back side of back seats		DSC_0343.JPG
0618	09/29/17 11:50	Main Scene: [REDACTED] W. Amity / Bullet path documentation: Overview of ricochet mark on front passenger side seat- corner- marked as "D"		DSC_0344.JPG
0619	09/29/17 11:50	Main Scene: [REDACTED] W. Amity / Bullet path documentation: Close up of same		DSC_0345.JPG
0620	09/28/17 12:07	Main Scene: [REDACTED] W. Amity / Bullet path documentation: SAA w/scale		DSC_0346.JPG
0621	09/28/17 12:08	Main Scene: [REDACTED] W. Amity / Bullet path documentation: Approach view of broken seat belt/ bullet path area marked as "E"		DSC_0347.JPG
0622	09/28/17 12:08	Main Scene: [REDACTED] W. Amity / Bullet path documentation: SAA w/relation to "D"		DSC_0348.JPG
0623	09/28/17 12:08	Main Scene: [REDACTED] W. Amity / Bullet path documentation: Close up of "E"		DSC_0349.JPG
0624	09/28/17 12:08	Main Scene: [REDACTED] W. Amity / Bullet path documentation: SAA w/scale		DSC_0350.JPG
0625	09/28/17 12:08	Main Scene: [REDACTED] W. Amity / Bullet path documentation: Approach view from front passenger side seat w/ view of hole on interior back passenger side door and plastic area under seat belt.		DSC_0351.JPG

Admin			
Officer(s) Reporting Jennifer Delaney	Ada No. 7935	Approved Supervisor Curt Crum	Approved Date 11/02/2017 10:38

Boise Police Department. Supplement PHOTO LOG

















RD: 700 DR# 2017-723803

0626	09/28/17 12:08	Main Scene: [REDACTED] W. Amity / Bullet path documentation: Overview of bullet path/contact areas marked as "F" and "G"		DSC_0352.JPG
0627	09/28/17 12:09	Main Scene: [REDACTED] W. Amity / Bullet path documentation: Close-up of "F"		DSC_0353.JPG
0628	09/28/17 12:09	Main Scene: [REDACTED] W. Amity / Bullet path documentation: Addtl. of same w/ marking on door (inside fabric hole)		DSC_0354.JPG
0629	09/28/17 12:09	Main Scene: [REDACTED] W. Amity / Bullet path documentation: Close up of "F" w/ scale		DSC_0355.JPG
0630	09/28/17 12:10	Main Scene: [REDACTED] W. Amity / Bullet path documentation: Close up of "G"		DSC_0356.JPG
0631	09/29/17 11:50	Main Scene: [REDACTED] W. Amity / Bullet path documentation: SAA different angle		DSC_0357.JPG
0632	09/29/17 11:50	Main Scene: [REDACTED] W. Amity / Bullet path documentation: Close up of same w/ scale		DSC_0358.JPG
0633	09/29/17 11:50	Main Scene: [REDACTED] W. Amity / Bullet path documentation: Overview of hole in front driver side windshield marked as "A"		DSC_0359.JPG
0634	09/29/17 11:50	Main Scene: [REDACTED] W. Amity / Bullet path documentation: Overview of "A" w/ "C" visible on front dashboard		DSC_0360.JPG
0635	09/28/17 12:11	Main Scene: [REDACTED] W. Amity / Bullet path documentation: Overview of hole (interior side) marked as "B"		DSC_0361.JPG
0636	09/28/17 12:11	Main Scene: [REDACTED] W. Amity / Bullet path documentation: Overview of "C"		DSC_0362.JPG
0637	09/28/17 12:15	Main Scene: [REDACTED] W. Amity / Bullet path documentation: Overview of "F" and "G"		DSC_0363.JPG
0638	09/28/17 12:15	Main Scene: [REDACTED] W. Amity / Bullet path documentation: Close up of "G"		DSC_0364.JPG
0639	09/29/17 11:50	Main Scene: [REDACTED] W. Amity / Bullet path documentation: Overview of path w/ rods		DSC_0365.JPG
0640	09/29/17 11:50	Main Scene: [REDACTED] W. Amity / Bullet path documentation: Overview of path w/ rods		DSC_0366.JPG
0641	09/29/17 11:50	Main Scene: [REDACTED] W. Amity / Bullet path documentation: Overview of path w/ rods		DSC_0367.JPG

Admin			
Officer(s) Reporting Jennifer Delaney	Ada No. 7935		
Approved Supervisor Curt Crum	Ada No. 7753	Approved Date 11/02/2017 10:38	

Boise Police Department. Supplement PHOTO LOG






RD: **700** DR# **2017-723803**

0642	09/29/17 11:50	Main Scene: [REDACTED] W. Amity / Bullet path documentation: Overview of path w/ rods		DSC_0368.JPG
0643	09/28/17 12:47	Main Scene: [REDACTED] W. Amity / Overview of copper colored object observed under back passenger side seat		DSC_0369.JPG
0644	09/28/17 12:48	Main Scene: [REDACTED] W. Amity / Approach view of same- blurry		DSC_0370.JPG
0645	09/28/17 12:48	Main Scene: [REDACTED] W. Amity / Approach view of same		DSC_0371.JPG
0646	09/29/17 11:51	Main Scene: [REDACTED] W. Amity / Bullet path documentation: Overview of path w/ string		DSC_0372.JPG
0647	09/29/17 11:51	Main Scene: [REDACTED] W. Amity / Bullet path documentation: Overview of path w/ string		DSC_0373.JPG
0648	09/29/17 11:51	Main Scene: [REDACTED] W. Amity / Bullet path documentation: Overview of path w/ string		DSC_0374.JPG
0649	09/29/17 11:51	Main Scene: [REDACTED] W. Amity / Bullet path documentation: Overview of path w/ string		DSC_0375.JPG
0650	09/29/17 11:51	Main Scene: [REDACTED] W. Amity / Bullet path documentation: Overview of path w/ string		DSC_0376.JPG
0651	09/28/17 12:54	Main Scene: [REDACTED] W. Amity / Bullet path documentation: Overview of path w/ string		DSC_0377.JPG
0652	09/28/17 12:54	Main Scene: [REDACTED] W. Amity / Bullet path documentation: Overview of path w/ string		DSC_0378.JPG
0653	09/28/17 12:54	Main Scene: [REDACTED] W. Amity / Bullet path documentation: Overview of path w/ string		DSC_0379.JPG
0654	09/29/17 11:51	Main Scene: [REDACTED] W. Amity / Overview of NW corner of house area where firearms were located by ATF		DSC_0380.JPG
0655	09/29/17 11:51	Main Scene: [REDACTED] W. Amity / Overview of SE corner of house area		DSC_0381.JPG
0656	09/29/17 11:51	Main Scene: [REDACTED] W. Amity / Overview of SE corner of house area		DSC_0382.JPG
0657	09/28/17 13:04	Main Scene: [REDACTED] W. Amity / Overview of firearms located in NW quadrant of home by ATF		DSC_0383.JPG

Admin			
Officer(s) Reporting Jennifer Delaney	Ada No. 7935	Approved Supervisor Curt Crum	Approved Date 11/02/2017 10:38

Boise Police Department. Supplement PHOTO LOG


RD: 700 DR# 2017-723803

0658	09/29/17 11:51	Main Scene: ██████ W. Amity / Overview documenting progress of sifting/ searching efforts in the NW quadrant of home		DSC_0384.JPG
0659	09/28/17 13:14	Main Scene: ██████ W. Amity / Overview documenting progress of sifting/ searching efforts in the NW quadrant of home		DSC_0385.JPG
0660	09/29/17 11:51	Main Scene: ██████ W. Amity / Overview documenting progress of sifting/ searching efforts in the NW quadrant of home		DSC_0386.JPG
0661	09/29/17 11:51	Main Scene: ██████ W. Amity / Overview documenting progress of sifting/ searching efforts in the NW quadrant of home		DSC_0387.JPG
0662	09/28/17 13:21	Main Scene: ██████ W. Amity / Overview documenting progress of sifting/ searching efforts in the NW quadrant of home		DSC_0388.JPG
0663	09/29/17 11:51	Main Scene: ██████ W. Amity / Overview of what appeared to be a hand located amongst debris in NW quadrant of home		DSC_0389.JPG
0664	09/29/17 11:51	Main Scene: ██████ W. Amity / Approach of same		DSC_0390.JPG
0665	09/29/17 11:52	Main Scene: ██████ W. Amity / Close up of same		DSC_0391.JPG
0666	09/29/17 11:52	Main Scene: ██████ W. Amity / Addtl. of same at slightly different angle		DSC_0392.JPG
0667	09/29/17 11:52	Main Scene: ██████ W. Amity / Photographs documenting sifting/recovery process of what appeared to be body parts in the NW quadrant of the home		DSC_0393.JPG
0668	09/29/17 11:52	Main Scene: ██████ W. Amity / Photographs documenting sifting/recovery process of what appeared to be body parts in the NW quadrant of the home		DSC_0394.JPG
0669	09/29/17 11:52	Main Scene: ██████ W. Amity / Photographs documenting sifting/recovery process of what appeared to be body parts in the NW quadrant of the home		DSC_0395.JPG
0670	09/29/17 11:52	Main Scene: ██████ W. Amity / Photographs documenting sifting/recovery process of what appeared to be body parts in the NW quadrant of the home		DSC_0396.JPG
0671	09/29/17 11:52	Main Scene: ██████ W. Amity / Photographs documenting sifting/recovery process of what appeared to be body parts in the NW quadrant of the home		DSC_0397.JPG
0672	09/29/17 11:52	Main Scene: ██████ W. Amity / Photographs documenting sifting/recovery process of what appeared to be body parts in the NW quadrant of the home		DSC_0398.JPG
0673	09/28/17 13:34	Main Scene: ██████ W. Amity / Photographs documenting sifting/recovery process of what appeared to be body parts in the NW quadrant of the home	DSC_0399.JPG	

Admin			
Officer(s) Reporting Jennifer Delaney	Ada No. 7935	Approved Date	
Approved Supervisor Curt Crum	Ada No. 7753	11/02/2017 10:38	

Boise Police Department. Supplement PHOTO LOG








RD: **700** DR# **2017-723803**

0674	09/28/17 13:34	Main Scene: ██████ W. Amity / Photographs documenting sifting/recovery process of what appeared to be body parts in the NW quadrant of the home		DSC_0400.JPG
0675	09/29/17 11:52	Main Scene: ██████ W. Amity / Photographs documenting sifting/recovery process of what appeared to be body parts in the NW quadrant of the home		DSC_0401.JPG
0676	09/28/17 13:50	Main Scene: ██████ W. Amity / Photographs documenting sifting/recovery process of what appeared to be body parts in the NW quadrant of the home		DSC_0402.JPG
0677	09/28/17 13:50	Main Scene: ██████ W. Amity / Photographs documenting sifting/recovery process of what appeared to be body parts in the NW quadrant of the home		DSC_0403.JPG
0678	09/28/17 13:50	Main Scene: ██████ W. Amity / Photographs documenting sifting/recovery process of what appeared to be body parts in the NW quadrant of the home		DSC_0404.JPG
0679	09/28/17 13:52	Main Scene: ██████ W. Amity / Photographs documenting sifting/recovery process of what appeared to be body parts in the NW quadrant of the home		DSC_0405.JPG
0680	09/28/17 13:52	Main Scene: ██████ W. Amity / Photographs documenting sifting/recovery process of what appeared to be body parts in the NW quadrant of the home		DSC_0406.JPG
0681	09/28/17 13:53	Main Scene: ██████ W. Amity / Photographs documenting sifting/recovery process of what appeared to be body parts in the NW quadrant of the home		DSC_0407.JPG
0682	09/28/17 13:53	Main Scene: ██████ W. Amity / Photographs documenting sifting/recovery process of what appeared to be body parts in the NW quadrant of the home		DSC_0408.JPG
0683	09/28/17 13:53	Main Scene: ██████ W. Amity / Photographs documenting sifting/recovery process of what appeared to be body parts in the NW quadrant of the home		DSC_0409.JPG
0684	09/28/17 13:54	Main Scene: ██████ W. Amity / Photographs documenting sifting/recovery process of what appeared to be body parts in the NW quadrant of the home		DSC_0410.JPG
0685	09/29/17 11:52	Main Scene: ██████ W. Amity / Photographs documenting sifting/recovery process of what appeared to be body parts in the NW quadrant of the home		DSC_0411.JPG
0686	09/29/17 11:52	Main Scene: ██████ W. Amity / Photographs documenting sifting/recovery process of what appeared to be body parts in the NW quadrant of the home		DSC_0412.JPG
0687	09/29/17 11:52	Main Scene: ██████ W. Amity / Photographs documenting sifting/recovery process of what appeared to be body parts in the NW quadrant of the home		DSC_0413.JPG
0688	09/29/17 11:53	Main Scene: ██████ W. Amity / Photographs documenting sifting/recovery process of what appeared to be body parts in the NW quadrant of the home		DSC_0414.JPG
0689	09/28/17 13:59	Main Scene: ██████ W. Amity / Overview of addtl. firearm located in NW quadrant of home		DSC_0415.JPG

Admin			
Officer(s) Reporting Jennifer Delaney	Ada No. 7935	Approved Date 11/02/2017 10:38	
Approved Supervisor Curt Crum	Ada No. 7753		

Boise Police Department. Supplement PHOTO LOG

RD: 700 DR# 2017-723803

0690	09/28/17 13:59	Main Scene: [REDACTED] W. Amity / Approach view of same		DSC_0416.JPG
0691	09/28/17 13:59	Main Scene: [REDACTED] W. Amity / Close up of firearm		DSC_0417.JPG
0692	09/28/17 13:59	Main Scene: [REDACTED] W. Amity / Overview of addtl. firearm located in NW quadrant of home		DSC_0418.JPG
0693	09/28/17 13:59	Main Scene: [REDACTED] W. Amity / Close up of same		DSC_0419.JPG
0694	09/29/17 11:53	Main Scene: [REDACTED] W. Amity / Photographs documenting sifting/recovery process of what appeared to be body parts in the NW quadrant of the home		DSC_0420.JPG
0695	09/29/17 11:53	Main Scene: [REDACTED] W. Amity / Overview of addtl. firearm located in NW quadrant of home		DSC_0421.JPG
0696	09/29/17 11:53	Main Scene: [REDACTED] W. Amity / Approach view of same		DSC_0422.JPG
0697	09/29/17 11:53	Main Scene: [REDACTED] W. Amity / Photographs documenting sifting/recovery process of what appeared to be body parts in the NW quadrant of the home		DSC_0423.JPG
0698	09/29/17 11:53	Main Scene: [REDACTED] W. Amity / Photographs documenting sifting/recovery process of what appeared to be body parts in the NW quadrant of the home		DSC_0424.JPG
0699	09/29/17 11:53	Main Scene: [REDACTED] W. Amity / Photographs documenting sifting/recovery process of what appeared to be body parts in the NW quadrant of the home		DSC_0425.JPG
0700	09/29/17 11:53	Main Scene: [REDACTED] W. Amity / Photographs documenting sifting/recovery process of what appeared to be body parts in the NW quadrant of the home		DSC_0426.JPG
0701	09/29/17 11:53	Main Scene: [REDACTED] W. Amity / Photographs documenting sifting/recovery process of what appeared to be body parts in the NW quadrant of the home		DSC_0427.JPG
0702	09/29/17 11:53	Main Scene: [REDACTED] W. Amity / Photographs documenting sifting/recovery process of what appeared to be body parts in the NW quadrant of the home		DSC_0428.JPG
0703	09/29/17 11:54	Main Scene: [REDACTED] W. Amity / Photographs documenting sifting/recovery process of what appeared to be body parts in the NW quadrant of the home		DSC_0429.JPG
0704	09/28/17 14:23	Main Scene: [REDACTED] W. Amity / Photographs documenting sifting/recovery process of what appeared to be clothing from the body in the NW quadrant of the home		DSC_0430.JPG
0705	09/28/17 14:24	Main Scene: [REDACTED] W. Amity / Photographs documenting sifting/recovery process of what appeared to be clothing from the body in the NW quadrant of the home		DSC_0431.JPG

Admin			
Officer(s) Reporting Jennifer Delaney	Ada No. 7935	Approved Date	
Approved Supervisor Curt Crum	Ada No. 7753	11/02/2017 10:38	

Boise Police Department. Supplement PHOTO LOG

RD: 700 DR# 2017-723803

0706	09/28/17 14:34	Main Scene: ██████ W. Amity / Photographs documenting sifting/recovery process of what appeared to be body parts in the NW quadrant of the home	DSC_0432.JPG
0707	09/28/17 14:34	Main Scene: ██████ W. Amity / Photographs documenting sifting/recovery process of what appeared to be body parts in the NW quadrant of the home	DSC_0433.JPG
0708	09/29/17 11:54	Main Scene: ██████ W. Amity / Photographs documenting sifting/recovery process of what appeared to be body parts in the NW quadrant of the home	DSC_0434.JPG
0709	09/29/17 11:54	Main Scene: ██████ W. Amity / Photographs documenting sifting/recovery process of what appeared to be body parts in the NW quadrant of the home	DSC_0435.JPG
0710	09/28/17 14:39	Main Scene: ██████ W. Amity / Photographs documenting sifting/recovery process of what appeared to be body parts in the NW quadrant of the home	DSC_0436.JPG
0711	09/28/17 14:39	Main Scene: ██████ W. Amity / Photographs documenting sifting/recovery process of what appeared to be body parts in the NW quadrant of the home	DSC_0437.JPG
0712	09/28/17 14:42	Main Scene: ██████ W. Amity / Photographs documenting sifting/recovery process of what appeared to be body parts in the NW quadrant of the home	DSC_0438.JPG
0713	09/28/17 14:43	Main Scene: ██████ W. Amity / Photographs documenting sifting/recovery process of what appeared to be body parts in the NW quadrant of the home	DSC_0439.JPG
0714	09/28/17 14:43	Main Scene: ██████ W. Amity / Photographs documenting sifting/recovery process of what appeared to be body parts in the NW quadrant of the home	DSC_0440.JPG
0715	09/28/17 14:43	Main Scene: ██████ W. Amity / Photographs documenting sifting/recovery process of what appeared to be body parts in the NW quadrant of the home	DSC_0441.JPG
0716	09/28/17 14:44	Main Scene: ██████ W. Amity / Photographs documenting sifting/recovery process of what appeared to be body parts in the NW quadrant of the home	DSC_0442.JPG
0717	09/28/17 14:46	Main Scene: ██████ W. Amity / Photographs documenting sifting/recovery process of what appeared to be body parts in the NW quadrant of the home	DSC_0443.JPG
0718	09/28/17 14:46	Main Scene: ██████ W. Amity / Photographs documenting sifting/recovery process of what appeared to be body parts in the NW quadrant of the home	DSC_0444.JPG
0719	09/28/17 14:46	Main Scene: ██████ W. Amity / Photographs documenting sifting/recovery process of what appeared to be body parts in the NW quadrant of the home	DSC_0445.JPG
0720	09/29/17 11:54	Main Scene: ██████ W. Amity / Photographs documenting sifting/recovery process of what appeared to be body parts in the NW quadrant of the home	DSC_0446.JPG
0721	09/29/17 11:54	Main Scene: ██████ W. Amity / Photographs documenting sifting/recovery process of what appeared to be body parts in the NW quadrant of the home	DSC_0447.JPG

Admin			
Officer(s) Reporting Jennifer Delaney	Ada No. 7935	Approved Date 11/02/2017 10:38	
Approved Supervisor Curt Crum	Ada No. 7753		

Boise Police Department. Supplement PHOTO LOG

RD: 700 DR# 2017-723803

0722	09/29/17 11:54	Main Scene: ██████ W. Amity / Overview of area underneath where body was recovered from		DSC_0448.JPG
0723	09/29/17 11:54	Main Scene: ██████ W. Amity / Overview of area underneath where body was recovered from		DSC_0449.JPG
0724	09/28/17 14:48	Main Scene: ██████ W. Amity / Close up of appeared to be clothing articles from under body		DSC_0450.JPG
0725	09/29/17 11:55	Main Scene: ██████ W. Amity / Overview of opp side once picked up		DSC_0451.JPG
0726	09/29/17 11:55	Main Scene: ██████ W. Amity / Overview of addtl.		DSC_0452.JPG
0727	09/29/17 11:55	Main Scene: ██████ W. Amity / Overview of area where addtl. sifting/body recovery efforts being conducted in the SE quadrant of home (looking SW)		DSC_0453.JPG
0728	09/29/17 11:55	Main Scene: ██████ W. Amity / Approach view of same (addtl. body located)		DSC_0454.JPG
0729	09/28/17 14:54	Main Scene: ██████ W. Amity / Photographs documenting sifting/recovery process of second body in the SE quadrant of the home		DSC_0455.JPG
0730	09/28/17 14:55	Main Scene: ██████ W. Amity / Photographs documenting sifting/recovery process of second body in the SE quadrant of the home		DSC_0456.JPG
0731	09/28/17 14:56	Main Scene: ██████ W. Amity / Photographs documenting sifting/recovery process of second body in the SE quadrant of the home		DSC_0457.JPG
0732	09/28/17 14:59	Main Scene: ██████ W. Amity / Photographs documenting sifting/recovery process of second body in the SE quadrant of the home		DSC_0458.JPG
0733	09/29/17 11:55	Main Scene: ██████ W. Amity / Photographs documenting sifting/recovery process of second body in the SE quadrant of the home		DSC_0459.JPG
0734	09/29/17 11:55	Main Scene: ██████ W. Amity / Photographs documenting sifting/recovery process of second body in the SE quadrant of the home		DSC_0460.JPG
0735	09/28/17 15:04	Main Scene: ██████ W. Amity / Photographs documenting sifting/recovery process of second body in the SE quadrant of the home		DSC_0461.JPG
0736	09/28/17 15:04	Main Scene: ██████ W. Amity / Photographs documenting sifting/recovery process of second body in the SE quadrant of the home		DSC_0462.JPG
0737	09/29/17 11:55	Main Scene: ██████ W. Amity / Photographs documenting sifting/recovery process of second body in the SE quadrant of the home		DSC_0463.JPG

Admin			
Officer(s) Reporting Jennifer Delaney	Ada No. 7935	Approved Date 11/02/2017 10:38	
Approved Supervisor Curt Crum	Ada No. 7753		

Boise Police Department. Supplement PHOTO LOG

















RD: **700** DR# **2017-723803**

0738	09/29/17 11:55	Main Scene: ██████ W. Amity / Photographs documenting sifting/recovery process of second body in the SE quadrant of the home	DSC_0464.JPG
0739	09/28/17 15:10	Main Scene: ██████ W. Amity / Photographs documenting sifting/recovery process of second body in the SE quadrant of the home	DSC_0465.JPG
0740	09/28/17 15:10	Main Scene: ██████ W. Amity / Photographs documenting sifting/recovery process of second body in the SE quadrant of the home	DSC_0466.JPG
0741	09/29/17 11:55	Main Scene: ██████ W. Amity / Photographs documenting sifting/recovery process of second body in the SE quadrant of the home	DSC_0467.JPG
0742	09/29/17 11:55	Main Scene: ██████ W. Amity / Photographs documenting sifting/recovery process of second body in the SE quadrant of the home	DSC_0468.JPG
0743	09/28/17 15:18	Main Scene: ██████ W. Amity / Photographs documenting sifting/recovery process of second body in the SE quadrant of the home	DSC_0469.JPG
0744	09/28/17 15:18	Main Scene: ██████ W. Amity / Photographs documenting sifting/recovery process of second body in the SE quadrant of the home	DSC_0470.JPG
0745	09/28/17 15:18	Main Scene: ██████ W. Amity / Photographs documenting sifting/recovery process of second body in the SE quadrant of the home	DSC_0471.JPG
0746	09/28/17 15:19	Main Scene: ██████ W. Amity / Photographs documenting sifting/recovery process of second body in the SE quadrant of the home	DSC_0472.JPG
0747	09/29/17 11:56	Main Scene: ██████ W. Amity / Photographs documenting sifting/recovery process of second body in the SE quadrant of the home	DSC_0473.JPG
0748	09/29/17 11:56	Main Scene: ██████ W. Amity / Photographs documenting sifting/recovery process of second body in the SE quadrant of the home	DSC_0474.JPG
0749	09/28/17 15:37	Main Scene: ██████ W. Amity / Photographs documenting sifting/recovery process of second body in the SE quadrant of the home	DSC_0475.JPG
0750	09/28/17 15:37	Main Scene: ██████ W. Amity / Photographs documenting sifting/recovery process of second body in the SE quadrant of the home	DSC_0476.JPG
0751	09/29/17 11:56	Main Scene: ██████ W. Amity / Photographs documenting sifting/recovery process of second body in the SE quadrant of the home	DSC_0477.JPG
0752	09/28/17 15:37	Main Scene: ██████ W. Amity / Photographs documenting sifting/recovery process of second body in the SE quadrant of the home	DSC_0478.JPG
0753	09/28/17 15:38	Main Scene: ██████ W. Amity / Photographs documenting sifting/recovery process of second body in the SE quadrant of the home	DSC_0479.JPG

Admin			
Officer(s) Reporting Jennifer Delaney	Ada No. 7935		
Approved Supervisor Curt Crum	Ada No. 7753	Approved Date 11/02/2017 10:38	

Boise Police Department. Supplement PHOTO LOG

















RD: 700 DR# 2017-723803

0754	09/28/17 15:40	Main Scene: ██████ W. Amity / Overview of area underneath where body was recovered from		DSC_0480.JPG
0755	09/29/17 11:56	Main Scene: ██████ W. Amity / Photographs documenting sifting/recovery process of second body in the SE quadrant of the home		DSC_0481.JPG
0756	09/28/17 15:43	Main Scene: ██████ W. Amity / Overview of addtl. firearm located in the NW quadrant of home		DSC_0482.JPG
0757	09/28/17 15:43	Main Scene: ██████ W. Amity / Approach view of addtl. firearm located in the NW quadrant of home		DSC_0483.JPG
0758	09/28/17 15:43	Main Scene: ██████ W. Amity / Close up of same		DSC_0484.JPG
0759	09/28/17 15:44	Main Scene: ██████ W. Amity / Photographs documenting sifting/recovery process of second body in the SE quadrant of the home		DSC_0485.JPG
0760	09/29/17 11:56	Main Scene: ██████ W. Amity / Overview of shot gun shell located in the NW quadrant of home		DSC_0486.JPG
0761	09/28/17 15:50	Main Scene: ██████ W. Amity / SAA		DSC_0487.JPG
0762	09/28/17 15:50	Main Scene: ██████ W. Amity / Approach view of same		DSC_0488.JPG
0763	09/28/17 15:51	Main Scene: ██████ W. Amity / Close up of head stamp 'WINCHESTER 12GA'		DSC_0489.JPG
0764	09/28/17 15:51	Main Scene: ██████ W. Amity / SAA		DSC_0490.JPG
0765	09/28/17 15:51	Main Scene: ██████ W. Amity / SAA marked w/ placard #2		DSC_0491.JPG
0766	09/28/17 15:51	Main Scene: ██████ W. Amity / Close up of same		DSC_0492.JPG
0767	09/29/17 11:57	Main Scene: ██████ W. Amity / Overview of magazine located in NW quadrant of home marked w/placard #3		DSC_0493.JPG
0768	09/29/17 11:57	Main Scene: ██████ W. Amity / Approach view of same		DSC_0494.JPG
0769	09/28/17 15:55	Main Scene: ██████ W. Amity / Close up of same		DSC_0495.JPG

Admin			
Officer(s) Reporting Jennifer Delaney	Ada No. 7935	Approved Date 11/02/2017 10:38	
Approved Supervisor Curt Crum	Ada No. 7753		

Boise Police Department. Supplement PHOTO LOG

















RD: 700 DR# 2017-723803

0770	09/28/17 15:55	Main Scene: [REDACTED] W. Amity / SAA- opp side		DSC_0496.JPG
0771	09/29/17 11:57	Main Scene: [REDACTED] W. Amity / Overview looking north from front steps towards walkway/path leading up to front door - addtl. area to be searched		DSC_0497.JPG
0772	09/29/17 11:57	Main Scene: [REDACTED] W. Amity / Overview looking north from front steps towards walkway/path leading up to front door - addtl. area to be searched		DSC_0498.JPG
0773	09/28/17 16:14	Main Scene: [REDACTED] W. Amity / Overview of top stair		DSC_0499.JPG
0774	09/28/17 16:15	Main Scene: [REDACTED] W. Amity / Approach view of shot gun shell piece on ground in front of stair (north)		DSC_0500.JPG
0775	09/28/17 16:15	Main Scene: [REDACTED] W. Amity / Close up of opp. side		DSC_0501.JPG
0776	09/28/17 16:15	Main Scene: [REDACTED] W. Amity / Photographs of ammunition related evidence located/recovered in the area just north of the front steps during sifting efforts by ATF		DSC_0502.JPG
0777	09/28/17 16:15	Main Scene: [REDACTED] W. Amity / Photographs of ammunition related evidence located/recovered in the area just north of the front steps during sifting efforts by ATF		DSC_0503.JPG
0778	09/28/17 16:15	Main Scene: [REDACTED] W. Amity / Photographs of ammunition related evidence located/recovered in the area just north of the front steps during sifting efforts by ATF		DSC_0504.JPG
0779	09/28/17 16:15	Main Scene: [REDACTED] W. Amity / Photographs of ammunition related evidence located/recovered in the area just north of the front steps during sifting efforts by ATF		DSC_0505.JPG
0780	09/28/17 16:15	Main Scene: [REDACTED] W. Amity / Photographs of ammunition related evidence located/recovered in the area just north of the front steps during sifting efforts by ATF		DSC_0506.JPG
0781	09/28/17 16:15	Main Scene: [REDACTED] W. Amity / Photographs of ammunition related evidence located/recovered in the area just north of the front steps during sifting efforts by ATF		DSC_0507.JPG
0782	09/28/17 16:16	Main Scene: [REDACTED] W. Amity / Photographs of ammunition related evidence located/recovered in the area just north of the front steps during sifting efforts by ATF		DSC_0508.JPG
0783	09/29/17 11:57	Main Scene: [REDACTED] W. Amity / Photographs of ammunition related evidence located/recovered in the area just north of the front steps during sifting efforts by ATF		DSC_0509.JPG
0784	09/28/17 16:18	Main Scene: [REDACTED] W. Amity / Photographs of ammunition related evidence located/recovered in the area just north of the front steps during sifting efforts by ATF		DSC_0510.JPG
0785	09/28/17 16:18	Main Scene: [REDACTED] W. Amity / Photographs of ammunition related evidence located/recovered in the area just north of the front steps during sifting efforts by ATF		DSC_0511.JPG

Admin			
Officer(s) Reporting Jennifer Delaney	Ada No. 7935	Approved Date	
Approved Supervisor Curt Crum	Ada No. 7753	11/02/2017 10:38	

Boise Police Department. Supplement PHOTO LOG

















RD: 700 DR# 2017-723803

0786	09/28/17 16:18	Main Scene: ██████ W. Amity / Photographs of ammunition related evidence located/recovered in the area just north of the front steps during sifting efforts by ATF		DSC_0512.JPG
0787	09/28/17 16:18	Main Scene: ██████ W. Amity / Photographs of ammunition related evidence located/recovered in the area just north of the front steps during sifting efforts by ATF		DSC_0513.JPG
0788	09/28/17 16:19	Main Scene: ██████ W. Amity / Photographs of ammunition related evidence located/recovered in the area just north of the front steps during sifting efforts by ATF		DSC_0514.JPG
0789	09/28/17 16:19	Main Scene: ██████ W. Amity / Photographs of ammunition related evidence located/recovered in the area just north of the front steps during sifting efforts by ATF		DSC_0515.JPG
0790	09/28/17 16:19	Main Scene: ██████ W. Amity / Photographs of ammunition related evidence located/recovered in the area just north of the front steps during sifting efforts by ATF		DSC_0516.JPG
0791	09/28/17 16:20	Main Scene: ██████ W. Amity / Photographs of ammunition related evidence located/recovered in the area just north of the front steps during sifting efforts by ATF		DSC_0517.JPG
0792	09/28/17 16:21	Main Scene: ██████ W. Amity / Photographs of ammunition related evidence located/recovered in the area just north of the front steps during sifting efforts by ATF		DSC_0518.JPG
0793	09/29/17 11:57	Main Scene: ██████ W. Amity / Photographs of ammunition related evidence located/recovered in the area just north of the front steps during sifting efforts by ATF		DSC_0519.JPG
0794	09/29/17 11:57	Main Scene: ██████ W. Amity / Photographs of ammunition related evidence located/recovered in the area just north of the front steps during sifting efforts by ATF		DSC_0520.JPG
0795	09/28/17 16:22	Main Scene: ██████ W. Amity / Photographs of ammunition related evidence located/recovered in the area just north of the front steps during sifting efforts by ATF		DSC_0521.JPG
0796	09/29/17 11:57	Main Scene: ██████ W. Amity / Photographs of ammunition related evidence located/recovered in the area just north of the front steps during sifting efforts by ATF		DSC_0522.JPG
0797	09/29/17 11:58	Main Scene: ██████ W. Amity / Photographs of ammunition related evidence located/recovered in the area just north of the front steps during sifting efforts by ATF		DSC_0523.JPG
0798	09/29/17 11:58	Main Scene: ██████ W. Amity / Photographs of ammunition related evidence located/recovered in the area just north of the front steps during sifting efforts by ATF		DSC_0524.JPG
0799	09/29/17 11:58	Main Scene: ██████ W. Amity / Photographs of ammunition related evidence located/recovered in the area just north of the front steps during sifting efforts by ATF		DSC_0525.JPG
0800	09/29/17 11:58	Main Scene: ██████ W. Amity / Photographs of ammunition related evidence located/recovered in the area just north of the front steps during sifting efforts by ATF		DSC_0526.JPG
0801	09/29/17 11:58	Main Scene: ██████ W. Amity / Photographs of ammunition related evidence located/recovered in the area just north of the front steps during sifting efforts by ATF		DSC_0527.JPG

Admin			
Officer(s) Reporting Jennifer Delaney	Ada No. 7935	Approved Date	
Approved Supervisor Curt Crum	Ada No. 7753	11/02/2017 10:38	

Boise Police Department. Supplement PHOTO LOG














RD: 700 DR# 2017-723803

0802	09/28/17 16:36	Main Scene: █████ W. Amity / Photographs of ammunition related evidence located/recovered in the area just north of the front steps during sifting efforts by ATF		DSC_0528.JPG
0803	09/28/17 16:36	Main Scene: █████ W. Amity / Photographs of ammunition related evidence located/recovered in the area just north of the front steps during sifting efforts by ATF		DSC_0529.JPG
0804	09/28/17 16:39	Main Scene: █████ W. Amity / Overview of all firearms/firearm related evidence recovered from NW quadrant of home near front door		DSC_0530.JPG
0805	09/29/17 11:58	Main Scene: █████ W. Amity / Overview of all firearms/firearm related evidence recovered from NW quadrant of home near front door		DSC_0531.JPG
0806	09/29/17 11:58	Main Scene: █████ W. Amity / Overview of all firearms/firearm related evidence recovered from NW quadrant of home near front door		DSC_0532.JPG
0807	09/29/17 11:58	Main Scene: █████ W. Amity / Overview of all firearms/firearm related evidence recovered from NW quadrant of home near front door		DSC_0533.JPG
0808	09/29/17 11:58	Main Scene: █████ W. Amity / Overview of all firearms/firearm related evidence recovered from NW quadrant of home near front door		DSC_0534.JPG
0809	09/28/17 16:41	Main Scene: █████ W. Amity / Overview of all firearms/firearm related evidence and keepsakes recovered from NW quadrant of home		DSC_0535.JPG
0810	09/28/17 16:41	Main Scene: █████ W. Amity / Overview of all firearms/firearm related evidence and keepsakes recovered from NW quadrant of home		DSC_0536.JPG
0811	09/28/17 16:41	Main Scene: █████ W. Amity / Overview of all firearms/firearm related evidence and keepsakes recovered from NW quadrant of home		DSC_0537.JPG
0812	09/29/17 11:58	Main Scene: █████ W. Amity / Overview of all firearms/firearm related evidence and keepsakes recovered from NW quadrant of home		DSC_0538.JPG
0813	09/28/17 16:42	Main Scene: █████ W. Amity / Overview of all firearms/firearm related evidence and keepsakes recovered from NW quadrant of home		DSC_0539.JPG
0814	09/28/17 16:42	Main Scene: █████ W. Amity / Overview of all firearms/firearm related evidence and keepsakes recovered from NW quadrant of home		DSC_0540.JPG
0815	09/29/17 11:58	Main Scene: █████ W. Amity / Overview of all firearms/firearm related evidence and keepsakes recovered from NW quadrant of home		DSC_0541.JPG
0816	09/29/17 11:58	Main Scene: █████ W. Amity / Overview of all firearms/firearm related evidence and keepsakes recovered from NW quadrant of home		DSC_0542.JPG
0817	09/29/17 11:58	Main Scene: █████ W. Amity / Overview of all firearms/firearm related evidence and keepsakes recovered from NW quadrant of home		DSC_0543.JPG

Admin			
Officer(s) Reporting Jennifer Delaney	Ada No. 7935	Approved Date	
Approved Supervisor Curt Crum	Ada No. 7753	11/02/2017 10:38	

Boise Police Department. Supplement PHOTO LOG

















RD: 700 DR# 2017-723803

0818	09/29/17 11:58	Main Scene: ██████ W. Amity / Overview of all firearms/firearm related evidence and keepsakes recovered from NW quadrant of home		DSC_0544.JPG
0819	09/29/17 11:58	Main Scene: ██████ W. Amity / Overview of all firearms/firearm related evidence and keepsakes recovered from NW quadrant of home		DSC_0545.JPG
0820	09/29/17 11:58	Main Scene: ██████ W. Amity / Overview of all firearms/firearm related evidence and keepsakes recovered from NW quadrant of home		DSC_0546.JPG
0821	09/29/17 11:58	Main Scene: ██████ W. Amity / Overview of all firearms/firearm related evidence and keepsakes recovered from NW quadrant of home		DSC_0547.JPG
0822	09/29/17 11:58	Main Scene: ██████ W. Amity / Overview of all firearms/firearm related evidence and keepsakes recovered from NW quadrant of home		DSC_0548.JPG
0823	09/28/17 16:43	Main Scene: ██████ W. Amity / Close up of same- opp side		DSC_0549.JPG
0824	09/28/17 16:43	Main Scene: ██████ W. Amity / Close up of same- opp side		DSC_0550.JPG
0825	09/28/17 16:43	Main Scene: ██████ W. Amity / Close up of same- opp side		DSC_0551.JPG
0826	09/28/17 16:43	Main Scene: ██████ W. Amity / Close up of same- opp side		DSC_0552.JPG
0827	09/29/17 11:59	Main Scene: ██████ W. Amity / Close up of same- opp side		DSC_0553.JPG
0828	09/29/17 11:59	Main Scene: ██████ W. Amity / Close up of same- opp side		DSC_0554.JPG
0829	09/29/17 11:59	Main Scene: ██████ W. Amity / Close up of same- opp side		DSC_0555.JPG
0830	09/29/17 11:59	Main Scene: ██████ W. Amity / Close up of same- opp side		DSC_0556.JPG
0831	09/28/17 16:44	Main Scene: ██████ W. Amity / Close up of same- opp side		DSC_0557.JPG
0832	09/28/17 16:44	Main Scene: ██████ W. Amity / Close up of same- opp side		DSC_0558.JPG
0833	09/28/17 16:44	Main Scene: ██████ W. Amity / Close up of same- opp side		DSC_0559.JPG

Admin			
Officer(s) Reporting Jennifer Delaney	Ada No. 7935	Approved Date	
Approved Supervisor Curt Crum	Ada No. 7753	11/02/2017 10:38	

Boise Police Department. Supplement PHOTO LOG

















RD: 700 DR# 2017-723803

0834	09/28/17 16:44	Main Scene: [REDACTED] W. Amity / Close up of same- opp side		DSC_0560.JPG
0835	09/28/17 16:44	Main Scene: [REDACTED] W. Amity / Close up of same- opp side		DSC_0561.JPG
0836	09/28/17 16:44	Main Scene: [REDACTED] W. Amity / Close up of same- opp side		DSC_0562.JPG
0837	09/28/17 16:45	Main Scene: [REDACTED] W. Amity / Close up of same of evidence near front door- opp side		DSC_0563.JPG
0838	09/28/17 16:45	Main Scene: [REDACTED] W. Amity / Close up of same of evidence near front door- opp side		DSC_0564.JPG
0839	09/28/17 16:45	Main Scene: [REDACTED] W. Amity / Close up of same of evidence near front door- opp side		DSC_0565.JPG
0840	09/28/17 16:45	Main Scene: [REDACTED] W. Amity / Close up of same of evidence near front door- opp side		DSC_0566.JPG
0841	09/28/17 17:07	Main Scene: [REDACTED] W. Amity / Overview of silver truck prior to search- passenger side		DSC_0567.JPG
0842	09/28/17 17:07	Main Scene: [REDACTED] W. Amity / Overview of silver truck prior to search- front		DSC_0568.JPG
0843	09/28/17 17:07	Main Scene: [REDACTED] W. Amity / Overview of silver truck prior to search- driver side		DSC_0569.JPG
0844	09/28/17 17:13	Main Scene: [REDACTED] W. Amity / Overview of silver truck prior to search- truck bed		DSC_0570.JPG
0845	09/28/17 17:13	Main Scene: [REDACTED] W. Amity / Overview of silver truck prior to search- bearing ID license plate [REDACTED]		DSC_0571.JPG
0846	09/28/17 17:13	Main Scene: [REDACTED] W. Amity / Overview of [REDACTED] van- driver side		DSC_0572.JPG
0847	09/28/17 17:13	Main Scene: [REDACTED] W. Amity / Overview of [REDACTED] van- driver side		DSC_0573.JPG
0848	09/28/17 17:13	Main Scene: [REDACTED] W. Amity / Overview of [REDACTED] van- front bearing [REDACTED] license plate [REDACTED]		DSC_0574.JPG
0849	09/28/17 17:14	Main Scene: [REDACTED] W. Amity / Overview of [REDACTED] van- passenger side		DSC_0575.JPG

Admin			
Officer(s) Reporting Jennifer Delaney	Ada No. 7935	Approved Date	
Approved Supervisor Curt Crum	Ada No. 7753	11/02/2017 10:38	

Boise Police Department. Supplement PHOTO LOG

















RD: 700 DR# 2017-723803

0850	09/28/17 17:14	Main Scene: [REDACTED] W. Amity / Overview of [REDACTED] van- back side		DSC_0576.JPG
0851	09/28/17 17:33	Main Scene: [REDACTED] W. Amity / Overview of silver F-250 truck sealed w/ evidence tape prior to being transported to the CID secured evidence bay		DSC_0577.JPG
0852	09/28/17 17:33	Main Scene: [REDACTED] W. Amity / Overview of silver F-250 truck sealed w/ evidence tape prior to being transported to the CID secured evidence bay		DSC_0578.JPG
0853	09/28/17 17:34	Main Scene: [REDACTED] W. Amity / Overview of silver F-250 truck sealed w/ evidence tape prior to being transported to the CID secured evidence bay		DSC_0579.JPG
0854	09/28/17 17:34	Main Scene: [REDACTED] W. Amity / Overview of silver F-250 truck sealed w/ evidence tape prior to being transported to the CID secured evidence bay		DSC_0580.JPG
0855	09/28/17 17:34	Main Scene: [REDACTED] W. Amity / Overview of silver F-250 truck sealed w/ evidence tape prior to being transported to the CID secured evidence bay		DSC_0581.JPG
0856	09/28/17 17:34	Main Scene: [REDACTED] W. Amity / Overview of silver F-250 truck sealed w/ evidence tape prior to being transported to the CID secured evidence bay		DSC_0582.JPG
0857	09/29/17 11:59	Main Scene: [REDACTED] W. Amity / Post search photographs of scene from SE corner panning west to north		DSC_0583.JPG
0858	09/29/17 11:59	Main Scene: [REDACTED] W. Amity / Post search photographs of scene from SE corner panning west to north		DSC_0584.JPG
0859	09/29/17 12:00	Main Scene: [REDACTED] W. Amity / Post search photographs of scene from SE corner panning west to north		DSC_0585.JPG
0860	09/28/17 17:38	Main Scene: [REDACTED] W. Amity / Post search photographs of scene from SE corner (inside trees lining driveway) panning west to north		DSC_0586.JPG
0861	09/28/17 17:39	Main Scene: [REDACTED] W. Amity / Post search photographs of scene from SE corner (inside trees lining driveway) panning west to north		DSC_0587.JPG
0862	09/28/17 17:39	Main Scene: [REDACTED] W. Amity / Post search photographs of scene from SE corner (inside trees lining driveway) panning west to north		DSC_0588.JPG
0863	09/28/17 17:39	Main Scene: [REDACTED] W. Amity / Post search photographs of scene from SE corner (inside trees lining driveway) panning west to north		DSC_0589.JPG
0864	09/28/17 17:39	Main Scene: [REDACTED] W. Amity / Post search photographs of scene: east side of house		DSC_0590.JPG
0865	09/28/17 17:39	Main Scene: [REDACTED] W. Amity / Post search photographs of scene: east side of house		DSC_0591.JPG

Admin			
Officer(s) Reporting Jennifer Delaney	Ada No. 7935	Approved Date 11/02/2017 10:38	
Approved Supervisor Curt Crum	Ada No. 7753		

Boise Police Department. Supplement PHOTO LOG

















RD: 700 DR# 2017-723803

0866	09/29/17 12:00	Main Scene: [REDACTED] W. Amity / Post search photographs of scene: west side of house		DSC_0592.JPG
0867	09/29/17 12:00	Main Scene: [REDACTED] W. Amity / Post search photographs of scene: west side of house		DSC_0593.JPG
0868	09/29/17 12:00	Main Scene: [REDACTED] W. Amity / Post search photographs of scene: west side of house		DSC_0594.JPG
0869	09/28/17 17:39	Main Scene: [REDACTED] W. Amity / Post search photographs of scene: sifted material from NW quadrant of home		DSC_0595.JPG
0870	09/29/17 12:00	Main Scene: [REDACTED] W. Amity / Post search photographs of scene from SW corner of inner perimeter panning north to east		DSC_0596.JPG
0871	09/29/17 12:00	Main Scene: [REDACTED] W. Amity / Post search photographs of scene from SW corner of inner perimeter panning north to east		DSC_0597.JPG
0872	09/29/17 12:00	Main Scene: [REDACTED] W. Amity / Post search photographs of scene from SW corner of inner perimeter panning north to east		DSC_0598.JPG
0873	09/29/17 12:00	Main Scene: [REDACTED] W. Amity / Post search photographs of scene from SW corner of inner perimeter panning north to east		DSC_0599.JPG
0874	09/29/17 12:00	Main Scene: [REDACTED] W. Amity / Post search photographs of scene from NW corner of the foundation of the home panning east to south		DSC_0600.JPG
0875	09/29/17 12:00	Main Scene: [REDACTED] W. Amity / Post search photographs of scene from NW corner of the foundation of the home panning east to south		DSC_0601.JPG
0876	09/29/17 12:00	Main Scene: [REDACTED] W. Amity / Post search photographs of scene from NW corner of the foundation of the home panning east to south		DSC_0602.JPG
0877	09/29/17 12:00	Main Scene: [REDACTED] W. Amity / Post search photographs of grass area NW of house, panning west to NW		DSC_0603.JPG
0878	09/29/17 12:00	Main Scene: [REDACTED] W. Amity / Post search photographs of grass area NW of house, panning west to NW		DSC_0604.JPG
0879	09/29/17 12:00	Main Scene: [REDACTED] W. Amity / Post search photographs of grass area NW of house, panning west to NW		DSC_0605.JPG
0880	09/28/17 17:41	Main Scene: [REDACTED] W. Amity / Post search photographs of area just north of house foundation		DSC_0606.JPG
0881	09/28/17 17:41	Main Scene: [REDACTED] W. Amity / Post search photographs of area just north of house foundation (looking east)		DSC_0607.JPG

Admin			
Officer(s) Reporting Jennifer Delaney	Ada No. 7935	Approved Supervisor Curt Crum	Approved Date 11/02/2017 10:38

Boise Police Department. Supplement PHOTO LOG













RD: **700** DR# **2017-723803**

0882	09/28/17 17:41	Main Scene: ██████ W. Amity / Post search photographs from same location looking SE		DSC_0608.JPG
0883	09/28/17 17:41	Main Scene: ██████ W. Amity / Post search photographs of area just north of house foundation (outdoor covered garage area)		DSC_0609.JPG
0884	09/28/17 17:41	Main Scene: ██████ W. Amity / Post search photographs of area just north of house foundation, on west side		DSC_0610.JPG
0885	09/29/17 12:00	Main Scene: ██████ W. Amity / Overview of white BUICK bearing ██████ license plate ██████ - front		DSC_0611.JPG
0886	09/29/17 12:00	Main Scene: ██████ W. Amity / Overview of white BUICK bearing ██████ license plate ██████ - interior driver side		DSC_0612.JPG
0887	09/29/17 12:00	Main Scene: ██████ W. Amity / Overview of white BUICK bearing ██████ license plate ██████ - interior driver side back seat area		DSC_0613.JPG
0888	09/29/17 12:00	Main Scene: ██████ W. Amity / Overview of white BUICK bearing ██████ license plate ██████ - rear		DSC_0614.JPG
0889	09/29/17 12:00	Main Scene: ██████ W. Amity / Overview of white BUICK bearing ██████ license plate ██████ - rear passenger side		DSC_0615.JPG
0890	09/29/17 12:00	Main Scene: ██████ W. Amity / Overview of white BUICK bearing ██████ license plate ██████ - front passenger side seat area		DSC_0616.JPG
0891	09/28/17 17:44	Main Scene: ██████ W. Amity / Overview of unknown make/model burnt vehicle -passenger side		DSC_0617.JPG
0892	09/28/17 17:44	Main Scene: ██████ W. Amity / Overview of unknown make/model burnt vehicle -rear		DSC_0618.JPG
0893	09/28/17 17:44	Main Scene: ██████ W. Amity / Overview of unknown make/model burnt vehicle -driver side		DSC_0619.JPG
0894	09/29/17 12:00	Main Scene: ██████ W. Amity / Overview of unknown make/model burnt vehicle -from driver side - back seat area		DSC_0620.JPG
0895	09/28/17 17:45	Main Scene: ██████ W. Amity / Overview of unknown make/model burnt vehicle - front seat area		DSC_0621.JPG
0896	09/28/17 17:45	Main Scene: ██████ W. Amity / Overview of unknown make/model burnt vehicle - front seat area from driver front door		DSC_0622.JPG
0897	09/28/17 18:24	Main Scene: ██████ W. Amity / Overview of victim's silver truck being loaded for transportation to CID secured lot		DSC_0623.JPG

Admin			
Officer(s) Reporting Jennifer Delaney	Ada No. 7935	Approved Supervisor Curt Crum	Approved Date 11/02/2017 10:38

Boise Police Department. Supplement PHOTO LOG

















RD: 700 DR# 2017-723803

0898	09/28/17 18:25	Main Scene: ██████ W. Amity / Overview of tow truck company		DSC_0624.JPG
0899	09/28/17 18:25	Main Scene: ██████ W. Amity / Overview of search warrant and copies of Property Invoices for homeowner		DSC_0625.JPG
0900	09/28/17 18:26	Main Scene: ██████ W. Amity / Close up of same		DSC_0626.JPG
0901	09/28/17 18:34	Main Scene: ██████ W. Amity / Close up for documentation of individual transporting evidence vehicles		DSC_0627.JPG
0902	10/03/17 14:59	Victim's silver F-250 truck / Overview of vehicle - front		
0903	09/29/17 14:18	Victim's silver F-250 truck / Overview of vehicle - driver side		DSC_0002.JPG
0904	09/29/17 14:18	Victim's silver F-250 truck / Close up of intact evidence tape on driver front door		DSC_0003.JPG
0905	09/29/17 14:19	Victim's silver F-250 truck / Overview of vehicle - rear, bearing ██████ license plate ██████		DSC_0004.JPG
0906	09/29/17 14:20	Victim's silver F-250 truck / Overview of vehicle - passenger side		
0907	09/29/17 14:20	Victim's silver F-250 truck / Overview of vehicle - passenger side		DSC_0006.JPG
0908	09/29/17 14:21	Victim's silver F-250 truck / Close up of seal (not intact) on passenger side door		DSC_0007.JPG
0909	09/29/17 14:53	Victim's silver F-250 truck / Overview of latent impression developed on driver side front quarter panel marked as L1		DSC_0008.JPG
0910	10/03/17 14:59	Victim's silver F-250 truck / Approach view of same		DSC_0009.JPG
0911	10/03/17 14:59	Victim's silver F-250 truck / Close up of same		DSC_0010.JPG
0912	10/03/17 14:59	Victim's silver F-250 truck / SAA		DSC_0011.JPG
0913	10/03/17 14:59	Victim's silver F-250 truck / SAA w/ arrow indicating direction		DSC_0012.JPG

Admin			
Officer(s) Reporting Jennifer Delaney	Ada No. 7935	Approved Date 11/02/2017 10:38	
Approved Supervisor Curt Crum	Ada No. 7753		

Boise Police Department. Supplement PHOTO LOG

















RD: **700** DR# **2017-723803**

0914	10/03/17 14:59	Victim's silver F-250 truck / SAA		DSC_0013.JPG
0915	10/03/17 14:59	Victim's silver F-250 truck / Overview of latent impression developed on driver side front door marked as L2		DSC_0014.JPG
0916	10/03/17 14:59	Victim's silver F-250 truck / Approach view of same		DSC_0015.JPG
0917	10/03/17 14:59	Victim's silver F-250 truck / Close up of same		DSC_0016.JPG
0918	10/03/17 14:59	Victim's silver F-250 truck / SAA		DSC_0017.JPG
0919	09/29/17 15:00	Victim's silver F-250 truck / SAA		DSC_0018.JPG
0920	09/29/17 15:01	Victim's silver F-250 truck / SAA		DSC_0019.JPG
0921	09/29/17 15:01	Victim's silver F-250 truck / SAA		DSC_0020.JPG
0922	09/29/17 15:09	Victim's silver F-250 truck / Overview of evidence seal on driver side door-noticed hairline crack/tear in tape		DSC_0021.JPG
0923	09/29/17 15:09	Victim's silver F-250 truck / Close up of same		DSC_0022.JPG
0924	09/29/17 15:09	Victim's silver F-250 truck / Overview of seal on passenger side door		DSC_0023.JPG
0925	09/29/17 15:10	Victim's silver F-250 truck / Approach view of same		DSC_0024.JPG
0926	09/29/17 15:10	Victim's silver F-250 truck / Close up showing tear in tape		DSC_0025.JPG
0927	10/03/17 15:00	Victim's silver F-250 truck / Pre-search photos: Overview of passenger side front seat area		DSC_0026.JPG
0928	10/03/17 15:00	Victim's silver F-250 truck / Pre-search photos: Overview of passenger side floorboard		DSC_0027.JPG
0929	10/03/17 15:00	Victim's silver F-250 truck / Pre-search photos: Overview of passenger side front seat		DSC_0028.JPG

Admin			
Officer(s) Reporting Jennifer Delaney	Ada No. 7935	Approved Date 11/02/2017 10:38	
Approved Supervisor Curt Crum	Ada No. 7753		

Boise Police Department. Supplement PHOTO LOG




RD: **700** DR# **2017-723803**

0930	10/03/17 15:00	Victim's silver F-250 truck / Pre-search photos: Overview of front seat area from passenger door		DSC_0029.JPG
0931	10/03/17 15:00	Victim's silver F-250 truck / Pre-search photos: Overview of area behind front passenger seat		DSC_0030.JPG
0932	10/03/17 15:00	Victim's silver F-250 truck / Pre-search photos: Overview of back seat area from passenger side		DSC_0031.JPG
0933	09/29/17 15:14	Victim's silver F-250 truck / Pre-search photos: passenger side dash/glove box area		DSC_0032.JPG
0934	09/29/17 15:14	Victim's silver F-250 truck / Pre-search photos: glove box		DSC_0033.JPG
0935	10/03/17 15:00	Victim's silver F-250 truck / Overview of interior driver door pocket		DSC_0034.JPG
0936	09/29/17 15:15	Victim's silver F-250 truck / Overview of key chain located in lower pocket		DSC_0035.JPG
0937	09/29/17 15:16	Victim's silver F-250 truck / Close up of same		DSC_0036.JPG
0938	09/29/17 15:16	Victim's silver F-250 truck / Overview of area beneath steering wheel		DSC_0037.JPG
0939	10/03/17 15:00	Victim's silver F-250 truck / Overview of driver front seat		DSC_0038.JPG
0940	10/03/17 15:00	Victim's silver F-250 truck / Overview of driver floorboard area		DSC_0039.JPG
0941	10/03/17 15:00	Victim's silver F-250 truck / Overview of key chain w/keys once removed from door pocket		DSC_0040.JPG
0942	10/03/17 15:00	Victim's silver F-250 truck / SAA		DSC_0041.JPG
0943	09/29/17 15:20	Victim's silver F-250 truck / Close up of VIN#		DSC_0042.JPG
0944	10/03/17 15:00	Victim's silver F-250 truck / Overview of shot gun shell located in upper driver door pocket		DSC_0043.JPG
0945	09/29/17 15:21	Victim's silver F-250 truck / Close up of head stamp		DSC_0044.JPG

Admin			
Officer(s) Reporting Jennifer Delaney	Ada No. 7935	Approved Date 11/02/2017 10:38	
Approved Supervisor Curt Crum	Ada No. 7753		

Boise Police Department. Supplement PHOTO LOG

RD: **700** DR# **2017-723803**

0946	10/03/17 15:00	Victim's silver F-250 truck / Overview of addtl. shot gun shells observed in lower driver door pocket		DSC_0045.JPG
0947	09/29/17 15:22	Victim's silver F-250 truck / Close up of same		DSC_0046.JPG
0948	10/03/17 15:00	Victim's silver F-250 truck / Overview of back driver side seat area		DSC_0047.JPG
0949	09/29/17 15:23	Victim's silver F-250 truck / Overview of center console contents		DSC_0048.JPG
0950	09/29/17 15:23	Victim's silver F-250 truck / Close up of indicia located in center console bearing the name [REDACTED]		DSC_0049.JPG
0951	10/03/17 15:00	Victim's silver F-250 truck / Overview of ammo box behind driver front seat		DSC_0050.JPG
0952	10/03/17 15:00	Victim's silver F-250 truck / Overview of ammo box contents		DSC_0051.JPG
0953	10/03/17 15:00	Victim's silver F-250 truck / SAA		DSC_0052.JPG
0954	10/03/17 15:00	Victim's silver F-250 truck / Overview of addtl. shot gun shells observed once ammo box was removed		DSC_0053.JPG
0955	10/03/17 15:00	Victim's silver F-250 truck / Close up of same		DSC_0054.JPG
0956	09/29/17 15:26	Victim's silver F-250 truck / SAA showing name brands		DSC_0055.JPG
0957	10/03/17 15:01	Victim's silver F-250 truck / Overview of truck of bed prior to search		DSC_0056.JPG
0958	10/03/17 15:01	Victim's silver F-250 truck / Overview of VDR left w/ vehicle		DSC_0057.JPG
0959	09/29/17 15:33	Victim's silver F-250 truck / Overview of VDR placed on dash		DSC_0058.JPG
0960	10/03/17 15:01	Victim's silver F-250 truck / Post search photographs		DSC_0059.JPG
0961	10/03/17 15:01	Victim's silver F-250 truck / Post search photographs		DSC_0060.JPG

Admin			
Officer(s) Reporting Jennifer Delaney	Ada No. 7935	Approved Date	
Approved Supervisor Curt Crum	Ada No. 7753	11/02/2017 10:38	

Boise Police Department. Supplement PHOTO LOG

RD: 700

DR# 2017-723803

0962	10/03/17 15:01	Victim's silver F-250 truck / Post search photographs		DSC_0061.JPG
------	----------------	---	---	--------------

Admin			
Officer(s) Reporting	Ada No.		
Jennifer Delaney	7935		
Approved Supervisor	Ada No.	Approved Date	
Curt Crum	7753	11/02/2017 10:38	

Boise Police Department. Supplement PHOTO LOG

RD: 700 DR# 2017-723803

Supplement By: KTHEISEN (7080)

















Photos Downloaded on: 09/28/2017 05:12 132 Photos

Ctr	Created on	Title / Comment	Image	Filename
0001	09/28/17 01:41	723803 / Overview beginning driveway		IMGP9598.JPG
0002	09/28/17 01:41	723803 / driveway continued		IMGP9599.JPG
0003	09/28/17 01:41	723803 / continued		IMGP9600.JPG
0004	09/28/17 01:41	723803 / continued		IMGP9601.JPG
0005	09/28/17 01:41	723803 / continued		IMGP9602.JPG
0006	09/28/17 01:41	723803 / White van		IMGP9603.JPG
0007	09/28/17 01:42	723803 / plate XXXXXXXXXX		IMGP9604.JPG
0008	09/28/17 01:42	723803 / front		IMGP9605.JPG
0009	09/28/17 01:42	723803 / driver side		IMGP9606.JPG
0010	09/28/17 01:43	723803 / bullet hole		IMGP9607.JPG
0011	09/28/17 01:43	723803 / continued		IMGP9608.JPG
0012	09/28/17 01:43	723803 / continued		IMGP9609.JPG
0013	09/28/17 01:43	723803 / glass on dash and hole		IMGP9610.JPG
0014	09/28/17 01:44	723803 / continued		IMGP9611.JPG
0015	09/28/17 01:44	723803 / interior		IMGP9612.JPG

Admin			
Officer(s) Reporting Krysta Theisen	Ada No. 7080	Approved Date 10/02/2017 14:18	
Approved Supervisor Kelsie Webb	Ada No. 7938		

Boise Police Department. Supplement PHOTO LOG








RD: 700 DR# 2017-723803

0016	09/28/17 01:44	723803 / bullet entry, passenger slide door		IMGP9613.JPG
0017	09/28/17 01:45	723803 / driver side overview		IMGP9614.JPG
0018	09/28/17 01:45	723803 / gas tank		IMGP9615.JPG
0019	09/28/17 01:45	723803 / continued		IMGP9616.JPG
0020	09/28/17 01:45	723803 / overview		IMGP9617.JPG
0021	09/28/17 01:45	723803 / rear		IMGP9618.JPG
0022	09/28/17 01:46	723803 / box to [REDACTED]		IMGP9619.JPG
0023	09/28/17 01:46	723803 / interior		IMGP9620.JPG
0024	09/28/17 01:47	723803 / passenger side		IMGP9621.JPG
0025	09/28/17 01:48	723803 / interior		IMGP9622.JPG
0026	09/28/17 01:48	723803 / passenger floorboard		IMGP9623.JPG
0027	09/28/17 01:48	723803 / drivers license		IMGP9624.JPG
0028	09/28/17 01:49	723803 / DL "Pavel Lorenzo Florea"		IMGP9625.JPG
0029	09/28/17 01:54	723803 / Overview to vehicles at NW corner		IMGP9626.JPG
0030	09/28/17 01:54	723803 / continued		IMGP9627.JPG
0031	09/28/17 01:55	723803 / continued		IMGP9628.JPG

Admin			
Officer(s) Reporting Krysta Theisen	Ada No. 7080	Approved Date 10/02/2017 14:18	
Approved Supervisor Kelsie Webb	Ada No. 7938		

Boise Police Department. Supplement PHOTO LOG

RD: 700 DR# 2017-723803

0032	09/28/17 01:55	723803 / continued		IMGP9629.JPG
0033	09/28/17 01:56	723803 / continued		IMGP9630.JPG
0034	09/28/17 01:56	723803 / [REDACTED] van rear	[REDACTED]	IMGP9631.JPG
0035	09/28/17 01:56	723803 / plate [REDACTED]	[REDACTED]	IMGP9632.JPG
0036	09/28/17 01:56	723803 / rear	[REDACTED]	IMGP9633.JPG
0037	09/28/17 01:57	723803 / passenger	[REDACTED]	IMGP9634.JPG
0038	09/28/17 01:57	723803 / interior		IMGP9635.JPG
0039	09/28/17 01:57	723803 / keys in ignition		IMGP9636.JPG
0040	09/28/17 01:57	723803 / continued		IMGP9637.JPG
0041	09/28/17 01:57	723803 / medication bottle	[REDACTED]	IMGP9638.JPG
0042	09/28/17 01:57	723803 / continued		IMGP9639.JPG
0043	09/28/17 01:58	723803 / passenger		IMGP9640.JPG
0044	09/28/17 01:58	723803 / front	[REDACTED]	IMGP9641.JPG
0045	09/28/17 01:58	723803 / driver	[REDACTED]	IMGP9642.JPG
0046	09/28/17 01:59	723803 / interior	[REDACTED]	IMGP9643.JPG
0047	09/28/17 01:59	723803 / rear driver side	[REDACTED]	IMGP9644.JPG

Admin			
Officer(s) Reporting Krysta Theisen	Ada No. 7080	Approved Date 10/02/2017 14:18	
Approved Supervisor Kelsie Webb	Ada No. 7938		

Boise Police Department. Supplement PHOTO LOG







RD: **700** DR# **2017-723803**

0048	09/28/17 01:59	723803 / overview		IMGP9645.JPG
0049	09/28/17 01:59	723803 / truck front		IMGP9646.JPG
0050	09/28/17 02:00	723803 / plate [REDACTED]		IMGP9647.JPG
0051	09/28/17 02:00	723803 / driver side		IMGP9648.JPG
0052	09/28/17 02:00	723803 / rear		IMGP9649.JPG
0053	09/28/17 02:01	723803 / plate		IMGP9650.JPG
0054	09/28/17 02:01	723803 / rear		IMGP9651.JPG
0055	09/28/17 02:01	723803 / passenger		IMGP9652.JPG
0056	09/28/17 02:01	723803 / interior		IMGP9653.JPG
0057	09/28/17 02:01	723803 / continued		IMGP9654.JPG
0058	09/28/17 02:01	723803 / continued		IMGP9655.JPG
0059	09/28/17 02:02	723803 / key in ignition		IMGP9656.JPG
0060	09/28/17 02:02	723803 / overview		IMGP9657.JPG
0061	09/28/17 02:03	723803 / continued		IMGP9658.JPG
0062	09/28/17 02:03	723803 / continued		IMGP9659.JPG
0063	09/28/17 02:03	723803 / continued		IMGP9660.JPG

Admin			
Officer(s) Reporting Krysta Theisen	Ada No. 7080	Approved Date 10/02/2017 14:18	
Approved Supervisor Kelsie Webb	Ada No. 7938		

Boise Police Department. Supplement PHOTO LOG

RD: 700 DR# 2017-723803

0064	09/28/17 02:03	723803 / white car		IMGP9661.JPG
0065	09/28/17 02:03	723803 / plate 		IMGP9662.JPG
0066	09/28/17 02:03	723803 / rear		IMGP9663.JPG
0067	09/28/17 02:04	723803 / passenger		IMGP9664.JPG
0068	09/28/17 02:04	723803 / front		IMGP9665.JPG
0069	09/28/17 02:04	723803 / driver		IMGP9666.JPG
0070	09/28/17 02:04	723803 / overview to burnt vehicle		IMGP9667.JPG
0071	09/28/17 02:05	723803 / burnt vehicle		IMGP9668.JPG
0072	09/28/17 02:05	723803 / rear		IMGP9669.JPG
0073	09/28/17 02:05	723803 / passenger		IMGP9670.JPG
0074	09/28/17 02:05	723803 / front		IMGP9671.JPG
0075	09/28/17 02:06	723803 / driver		IMGP9672.JPG
0076	09/28/17 02:06	723803 / Overview outbuildings		IMGP9673.JPG
0077	09/28/17 02:06	723803 / continued		IMGP9674.JPG
0078	09/28/17 02:06	723803 / continued		IMGP9675.JPG
0079	09/28/17 02:06	723803 / overview residence, North side		IMGP9676.JPG

Admin			
Officer(s) Reporting Krysta Theisen	Ada No. 7080	Approved Date 10/02/2017 14:18	
Approved Supervisor Kelsie Webb	Ada No. 7938		

Boise Police Department. Supplement PHOTO LOG





RD: **700** DR# **2017-723803**

0080	09/28/17 02:06	723803 / continued		IMGP9677.JPG
0081	09/28/17 02:06	723803 / continued		IMGP9678.JPG
0082	09/28/17 02:08	723803 / continued		IMGP9679.JPG
0083	09/28/17 02:08	723803 / continued		IMGP9680.JPG
0084	09/28/17 02:08	723803 / NE Corner		IMGP9681.JPG
0085	09/28/17 02:08	723803 / East side		IMGP9682.JPG
0086	09/28/17 02:09	723803 / continued		IMGP9683.JPG
0087	09/28/17 02:09	723803 / continued		IMGP9684.JPG
0088	09/28/17 02:09	723803 / SE Corner		IMGP9685.JPG
0089	09/28/17 02:09	723803 / South side		IMGP9686.JPG
0090	09/28/17 02:09	723803 / continued		IMGP9687.JPG
0091	09/28/17 02:10	723803 / continued		IMGP9688.JPG
0092	09/28/17 02:10	723803 / continued		IMGP9689.JPG
0093	09/28/17 02:10	723803 / SW corner		IMGP9690.JPG
0094	09/28/17 02:11	723803 / fireplace		IMGP9691.JPG
0095	09/28/17 02:11	723803 / SW Corner		IMGP9692.JPG

Admin			
Officer(s) Reporting Krysta Theisen	Ada No. 7080	Approved Date 10/02/2017 14:18	
Approved Supervisor Kelsie Webb	Ada No. 7938		

Boise Police Department. Supplement PHOTO LOG








RD: **700** DR# **2017-723803**

0096	09/28/17 02:11	723803 / continued		IMGP9693.JPG
0097	09/28/17 02:11	723803 / West side		IMGP9694.JPG
0098	09/28/17 02:11	723803 / continued		IMGP9695.JPG
0099	09/28/17 02:12	723803 / NW corner		IMGP9696.JPG
0100	09/28/17 02:12	723803 / continued		IMGP9697.JPG
0101	09/28/17 02:12	723803 / North side		IMGP9698.JPG
0102	09/28/17 02:12	723803 / continued		IMGP9699.JPG
0103	09/28/17 02:12	723803 / outbuildings West side		IMGP9700.JPG
0104	09/28/17 02:12	723803 / continued		IMGP9701.JPG
0105	09/28/17 02:12	723803 / North of outbuildings		IMGP9702.JPG
0106	09/28/17 02:13	723803 / continued		IMGP9703.JPG
0107	09/28/17 02:13	723803 / continued		IMGP9704.JPG
0108	09/28/17 02:13	723803 / Overview to bullet casing		IMGP9705.JPG
0109	09/28/17 02:22	723803 / continued		IMGP9706.JPG
0110	09/28/17 02:22	723803 / continued		IMGP9707.JPG
0111	09/28/17 02:22	723803 / continued		IMGP9708.JPG

Admin			
Officer(s) Reporting Krysta Theisen	Ada No. 7080	Approved Date 10/02/2017 14:18	
Approved Supervisor Kelsie Webb	Ada No. 7938		

Boise Police Department. Supplement PHOTO LOG

RD: 700 DR# 2017-723803






0112	09/28/17 02:22	723803 / bullet casing		IMGP9709.JPG
0113	09/28/17 02:23	723803 / continued		IMGP9710.JPG
0114	09/28/17 02:23	723803 / with scale		IMGP9711.JPG
0115	09/28/17 02:44	723803 / Overview Deputy vehicle		IMGP9712.JPG
0116	09/28/17 02:45	723803 / interior		IMGP9713.JPG
0117	09/28/17 02:45	723803 / phone		IMGP9714.JPG
0118	09/28/17 02:45	723803 / lunch box		IMGP9715.JPG
0119	09/28/17 03:25	723803 / Shot gun, right side		IMGP9716.JPG
0120	09/28/17 03:26	723803 / filigree		IMGP9717.JPG
0121	09/28/17 03:26	723803 / continued		IMGP9718.JPG
0122	09/28/17 03:26	723803 / serial number		IMGP9719.JPG
0123	09/28/17 03:26	723803 / "366174" with "4" underneath		IMGP9720.JPG
0124	09/28/17 03:26	723803 / left side		IMGP9721.JPG
0125	09/28/17 03:26	723803 / filigree		IMGP9722.JPG
0126	09/28/17 03:26	723803 / writing on barrel		IMGP9723.JPG
0127	09/28/17 03:27	723803 / "Ithaca Gun Co. Inc. Ithaca N.Y. - Patent No. 1849982-Model-37" and imprinted underneath "12 GA-2 3/4 Chamber - Made in U.S.A."		IMGP9724.JPG

Admin			
Officer(s) Reporting Krysta Theisen	Ada No. 7080	Approved Date 10/02/2017 14:18	
Approved Supervisor Kelsie Webb	Ada No. 7938		

Boise Police Department. Supplement PHOTO LOG

RD: 700

DR# 2017-723803

0128	09/28/17 03:27	723803 / continued		IMGP9725.JPG
0129	09/28/17 03:27	723803 / continued		IMGP9726.JPG
0130	09/28/17 03:27	723803 / continued		IMGP9727.JPG
0131	09/28/17 03:27	723803 / end of barrel		IMGP9728.JPG
0132	09/28/17 03:27	723803 / continued		IMGP9729.JPG

Admin			
Officer(s) Reporting Krysta Theisen	Ada No. 7080		
Approved Supervisor Kelsie Webb	Ada No. 7938	Approved Date 10/02/2017 14:18	

Boise Police Department. Supplemental Report

RD: 700 DR# 2017-723803

1. Incident Topic		2. Subject/Victim's Name	
3. Address W AMITY RD , MERIDIAN		4. Phone	
5. Date Occurred 09/27/2017	6. Time Occurred 22:27	7. Route To PERSONS	8. Division CRIME LAB

Narrative	
------------------	--

The attached photographs are in reference to a Crime Scene Report. Please see report issued by A. Voorhees #7070 from BPD Crime Lab's Laboratory Information Management System (LIMS) to be found under the "Support Docs" tab in ITS.

Route to: Det. Pietrzak #753

Attached: Crime Scene Report, photographs, and property invoices

Admin	
--------------	--

Officer(s) Reporting Amelia Voorhees	Ada No. 7070	
Approved Supervisor Jennifer Delaney	Ada No. 7935	Approved Date 11/21/2017 11:19

Boise Police Department. Supplement PHOTO LOG

RD: 700 DR# 2017-723803

Supplement By: AVOORHEES (7070)

















Photos Downloaded on: 09/29/2017 11:40 185 Photos

Ctr	Created on	Title / Comment		Filename
0136	09/28/17 13:09	█████ West Amity / Overview of white Honda Odyssey van bearing █████ license plate █████		_DSC0002.JPG
0137	09/28/17 13:09	█████ West Amity / Overview of white Honda Odyssey van bearing █████ license plate █████		_DSC0003.JPG
0138	09/28/17 13:10	█████ West Amity / Overview of drivers side area		_DSC0004.JPG
0139	09/28/17 13:10	█████ West Amity / Overview of bullet path documentation prior to searching passenger side rear panel for projectile		_DSC0005.JPG
0140	09/28/17 13:11	█████ West Amity / Overview of bullet path documentation prior to searching passenger side rear panel for projectile		_DSC0006.JPG
0141	09/28/17 13:22	█████ West Amity / Overview of Item #8 in trunk of vehicle. All item numbers from this vehicle started with "VEHA"		_DSC0007.JPG
0142	09/28/17 13:22	█████ West Amity / Approach view of Item #VEHA8 in trunk of vehicle		_DSC0008.JPG
0143	09/28/17 13:22	█████ West Amity / Close-up view of Item #VEHA8: Piece of Gray Plastic		_DSC0009.JPG
0144	09/28/17 13:32	█████ West Amity / View of food items removed from the trunk of the white Honda Odyssey van. Dispose of on scene		_DSC0010.JPG
0145	09/28/17 13:32	█████ West Amity / View of food items removed from the trunk of the white Honda Odyssey van. Dispose of on scene		_DSC0011.JPG
0146	09/28/17 13:43	█████ West Amity / Overview of search warrant and copy of Property Invoice left in the white Honda Odyssey van		_DSC0012.JPG
0147	09/28/17 13:44	█████ West Amity / Close-up of search warrant and copy of Property Invoice left in the white Honda Odyssey van		_DSC0013.JPG
0148	09/28/17 14:41	█████ West Amity / Overview of Items #1, #2, #5, #6, #7, #8, #9, #12 located on the perimeter of the house. All Item numbers from perimeter of house starting with "P". Standing south looking north.		_DSC0014.JPG
0149	09/28/17 14:42	█████ West Amity / Overview of Items #2, #6, #7, #8, #9, #11 located on the perimeter of the house. All Item numbers from perimeter of house starting with "P". Standing south looking north.		_DSC0015.JPG
0150	09/28/17 14:42	█████ West Amity / Overview of Item #10 located on the perimeter of the house, All Item numbers from perimeter of house starting with "P". Standing east looking west.		_DSC0016.JPG

Admin			
Officer(s) Reporting Amelia Voorhees	Ada No. 7070	Approved Supervisor Jennifer Delaney	Approved Date 11/21/2017 11:19

Boise Police Department. Supplement PHOTO LOG

















RD: 700 DR# 2017-723803

0151	09/28/17 14:44	West Amity / Overview of Item #P1: SPEER 40 S&W FCC		_DSC0017.JPG
0152	09/28/17 14:44	West Amity / Approach view of Item #P1: SPEER 40 S&W FCC		_DSC0018.JPG
0153	09/28/17 14:45	West Amity / Close-up view of Items #P1: SPEER 40 S&W FCC. (Standing south of item)		_DSC0019.JPG
0154	09/28/17 14:46	West Amity / Close-up view of head stamp of Items #P1: SPEER 40 S&W FCC		_DSC0020.JPG
0155	09/28/17 14:50	West Amity / Overview of Items #P2: SPEER 40 S&W FCC		_DSC0021.JPG
0156	09/28/17 14:50	West Amity / Approach view of Item #P2: SPEER 40 S&W FCC		_DSC0022.JPG
0157	09/28/17 14:51	West Amity / Close-up view of Item #P2: SPEER 40 S&W FCC (Standing south of item)		_DSC0023.JPG
0158	09/28/17 14:51	West Amity / Close-up view of head stamp of Item #P2: SPEER 40 S&W FCC		_DSC0024.JPG
0159	09/28/17 14:57	West Amity / Overview of Items #3 and #4 located on the perimeter of the house. Standing north looking south. All Item numbers from perimeter of house starting with "P".		_DSC0025.JPG
0160	09/28/17 14:58	West Amity / Approach view of Items #P3: WINCHESTER SUPER-X 12 ga fired shotgun shell		_DSC0026.JPG
0161	09/28/17 14:58	West Amity / Close-up view of Items #P3: WINCHESTER SUPER-X 12 ga fired shotgun shell (Standing north of item)		_DSC0027.JPG
0162	09/28/17 14:59	West Amity / Approach view of head stamp of Items #P3: WINCHESTER SUPER-X 12 ga fired shotgun shell (blurry)		_DSC0028.JPG
0163	09/28/17 14:59	West Amity / Close-up view of head stamp of Items #P3: WINCHESTER SUPER-X 12 ga fired shotgun shell		_DSC0029.JPG
0164	09/28/17 15:00	West Amity / Overview of Item #P4: WINCHESTER SUPER-X 12 ga fired shotgun shell		_DSC0030.JPG
0165	09/28/17 15:00	West Amity / Approach view of Item #P4: WINCHESTER SUPER-X 12 ga fired shotgun shell		_DSC0031.JPG
0166	09/28/17 15:00	West Amity / Close-up view of Item #P4: WINCHESTER SUPER-X 12 ga fired shotgun shell (Standing north of item)		_DSC0032.JPG

Admin			
Officer(s) Reporting Amelia Voorhees	Ada No. 7070	Approved Supervisor Jennifer Delaney	Approved Date 11/21/2017 11:19

Boise Police Department. Supplement PHOTO LOG

















RD: 700 DR# 2017-723803

0167	09/28/17 15:02	█ West Amity / Overview of Item #P5: SPEER 40 S&W FCC		_DSC0033.JPG
0168	09/28/17 15:02	█ West Amity / Approach view of Item #P5: SPEER 40 S&W FCC		_DSC0034.JPG
0169	09/28/17 15:03	█ West Amity / Close-up view of Item #P5: SPEER 40 S&W FCC (Standing south of item)		_DSC0035.JPG
0170	09/28/17 15:03	█ West Amity / Close-up view head stamp of Item #P5: SPEER 40 S&W FCC		_DSC0036.JPG
0171	09/28/17 15:04	█ West Amity / Overview of Item #P6: SPEER 40 S&W FCC		_DSC0037.JPG
0172	09/28/17 15:05	█ West Amity / Approach view of Item #P6: SPEER 40 S&W FCC		_DSC0038.JPG
0173	09/28/17 15:05	█ West Amity / Approach view of Item #P6: SPEER 40 S&W FCC		_DSC0039.JPG
0174	09/28/17 15:05	█ West Amity / Close-up view of Item #P6: SPEER 40 S&W FCC		_DSC0040.JPG
0175	09/28/17 15:05	█ West Amity / Close-up view of head stamp of Item #P6: SPEER 40 S&W FCC		_DSC0041.JPG
0176	09/28/17 15:06	█ West Amity / Overview of Item #P7: 38 Special FCC		_DSC0042.JPG
0177	09/28/17 15:07	█ West Amity / Approach view of Item #P7: 38 Special FCC		_DSC0043.JPG
0178	09/28/17 15:07	█ West Amity / Approach view of Item #P7: 38 Special FCC		_DSC0044.JPG
0179	09/28/17 15:07	█ West Amity / Close- up view of Item #P7: 38 Special FCC		_DSC0045.JPG
0180	09/28/17 15:08	█ West Amity / Close- up view of Item #P7: 38 Special FCC		_DSC0046.JPG
0181	09/28/17 15:08	█ West Amity / Close- up view of Item #P7: 38 Special FCC		_DSC0047.JPG
0182	09/28/17 15:09	█ West Amity / Overview of Item #P8: Projectile		_DSC0048.JPG

Admin			
Officer(s) Reporting Amelia Voorhees	Ada No. 7070	Approved Supervisor Jennifer Delaney	Approved Date 11/21/2017 11:19

Boise Police Department. Supplement PHOTO LOG

RD: 700 DR# 2017-723803

0183	09/28/17 15:09	West Amity / Approach view of Item #P8: Projectile		_DSC0049.JPG
0184	09/28/17 15:10	West Amity / Close-up view of Item #P8: Projectile (Standing south of item)		_DSC0050.JPG
0185	09/28/17 15:11	West Amity / Close-up view of Item #P8: Projectile		_DSC0051.JPG
0186	09/28/17 15:12	West Amity / Overview of Item #P9: SPEER 40 S&W FCC		_DSC0052.JPG
0187	09/28/17 15:12	West Amity / Approach view of Item #P9: SPEER 40 S&W FCC		_DSC0053.JPG
0188	09/28/17 15:12	West Amity / Close-up view of Item #P9: SPEER 40 S&W FCC (Standing south of item)		_DSC0054.JPG
0189	09/28/17 15:13	West Amity / Close-up view of head stamp of Item #P9: SPEER 40 S&W FCC		_DSC0055.JPG
0190	09/28/17 15:14	West Amity / Overview of Item #P10: EAGLE GASOLINE 2 1/2 gallon red plastic gas can - empty		_DSC0056.JPG
0191	09/28/17 15:15	West Amity / Approach view of Item #P10: EAGLE GASOLINE 2 1/2 gallon red plastic gas can - empty		_DSC0057.JPG
0192	09/28/17 15:16	West Amity / Approach view of Item #P10: EAGLE GASOLINE 2 1/2 gallon red plastic gas can - empty. Observed a cobweb attached to the can and dirt/dust on the can		_DSC0058.JPG
0193	09/28/17 15:16	West Amity / Close-up view of Item #P10: EAGLE GASOLINE 2 1/2 gallon red plastic gas can - empty. Observed dust/dirt-like debris on the can		_DSC0059.JPG
0194	09/28/17 15:16	West Amity / Close-up view of Item #P10: EAGLE GASOLINE 2 1/2 gallon red plastic gas can - empty. Observed dust/dirt-like debris on the can		_DSC0060.JPG
0195	09/28/17 15:17	West Amity / Dust/dirt-like debris on the can. (Different lighting)		_DSC0061.JPG
0196	09/28/17 15:18	West Amity / SAA		_DSC0062.JPG
0197	09/28/17 15:18	West Amity / SAA		_DSC0063.JPG
0198	09/28/17 15:19	West Amity / Overview of Item #P11: Red plastic gas can BLITZ 5 gallon containing liquid		_DSC0064.JPG

Admin			
Officer(s) Reporting Amelia Voorhees	Ada No. 7070	Approved Supervisor Jennifer Delaney	Approved Date 11/21/2017 11:19

Boise Police Department. Supplement PHOTO LOG

















RD: 700 DR# 2017-723803

0199	09/28/17 15:19	█ West Amity / Approach view of Item #P11: Red plastic gas can BLITZ 5 gallon containing liquid		_DSC0065.JPG
0200	09/28/17 15:19	█ West Amity / Close-up view of Item #P11: Red plastic gas can BLITZ 5 gallon containing liquid. Observed dust/dirt-like debris on the can.		_DSC0066.JPG
0201	09/28/17 15:19	█ West Amity / Dust/dirt-like debris on the can. (Different lighting)		_DSC0067.JPG
0202	09/28/17 15:20	█ West Amity / SAA		_DSC0068.JPG
0203	09/28/17 15:20	█ West Amity / SAA		_DSC0069.JPG
0204	09/28/17 15:20	█ West Amity / SAA		_DSC0070.JPG
0205	09/28/17 15:20	█ West Amity / SAA		_DSC0071.JPG
0206	09/28/17 15:20	█ West Amity / SAA		_DSC0072.JPG
0207	09/28/17 15:20	█ West Amity / SAA		_DSC0073.JPG
0208	09/28/17 15:21	█ West Amity / Overview of Item #P12: Black plastic gas cap to vehicle		_DSC0074.JPG
0209	09/28/17 15:21	█ West Amity / Approach view of Item #P12: Black plastic gas cap to vehicle		_DSC0075.JPG
0210	09/28/17 15:22	█ West Amity / Close-up view of Item #P12: Black plastic gas cap to vehicle		_DSC0076.JPG
0211	09/28/17 15:22	█ West Amity / Close-up view of Item #P12: Black plastic gas cap to vehicle		_DSC0077.JPG
0212	09/28/17 15:37	█ West Amity / Additional photographs of Item #P10: EAGLE GASOLINE 2 1/2 gallon red plastic gas can - empty.		_DSC0078.JPG
0213	09/28/17 15:39	█ West Amity / Dust/dirt-like debris on the can. (Different lighting)		_DSC0079.JPG
0214	09/28/17 15:39	█ West Amity / SAA		_DSC0080.JPG

Admin			
Officer(s) Reporting Amelia Voorhees	Ada No. 7070	Approved Supervisor Jennifer Delaney	Approved Date 11/21/2017 11:19

Boise Police Department. Supplement PHOTO LOG











RD: 700 DR# 2017-723803

0215	09/28/17 15:40	West Amity / SAA		_DSC0081.JPG
0216	09/28/17 15:41	West Amity / SAA		_DSC0082.JPG
0217	09/28/17 15:41	West Amity / SAA		_DSC0083.JPG
0218	09/28/17 16:05	West Amity / Overview of placard #12 standing east, looking west. Placards were left after collection of items and additional overview photographs were taken from different directions.		_DSC0084.JPG
0219	09/28/17 16:05	West Amity / Overview of placard #1, #2, #6, #7, #8, #9, and #10 standing east, looking west. Placards were left after collection of items and additional overview photographs were taken from different directions.		_DSC0085.JPG
0220	09/28/17 16:06	West Amity / Overview of placard #2, #5, #6, #7, and #9 standing east, looking west. Placards were left after collection of items and additional overview photographs were taken from different directions.		_DSC0086.JPG
0221	09/28/17 16:06	West Amity / Overview of placard #2, #6, #7, #9 and #10 standing east, looking west. Placards were left after collection of items and additional overview photographs were taken from different directions.		_DSC0087.JPG
0222	09/28/17 16:06	West Amity / Overview of placard #2, #6, #7, #8, #9 and #10 standing east, looking west. Placards were left after collection of items and additional overview photographs were taken from different directions.		_DSC0088.JPG
0223	09/28/17 16:06	West Amity / Overview of placard #10 standing east, looking west. Placards were left after collection of items and additional overview photographs were taken from different directions.		_DSC0089.JPG
0224	09/28/17 16:07	West Amity / Overview of placard #1, #6, #7, #8, #11, and #12 standing west, looking east. Placards were left after collection of items and additional overview photographs were taken from different directions.		_DSC0090.JPG
0225	09/28/17 16:07	West Amity / Overview of placard #1, #2, #6, #7, #8, #11, and #12 standing west, looking east. Placards were left after collection of items and additional overview photographs were taken from different directions.		_DSC0091.JPG
0226	09/28/17 16:07	West Amity / Overview of placard #1, #5, #6, #7, and #11 standing west, looking east. Placards were left after collection of items and additional overview photographs were taken from different directions.		_DSC0092.JPG
0227	09/28/17 16:07	West Amity / Overview of placard #1, and #12 standing west, looking east. Placards were left after collection of items and additional overview photographs were taken from different directions.		_DSC0093.JPG
0228	09/28/17 16:08	West Amity / Overview of placard #3 and #4 standing south, looking north. Placards were left after collection of items and additional overview photographs were taken from different directions.		_DSC0094.JPG
0229	09/28/17 16:08	West Amity / Overview of placard #3 and #4 standing south, looking north. Placards were left after collection of items and additional overview photographs were taken from different directions.		_DSC0095.JPG
0230	09/28/17 16:08	West Amity / Overview of placard #3 and #4 standing south, looking north. Placards were left after collection of items and additional overview photographs were taken from different directions.		_DSC0096.JPG

Admin			
Officer(s) Reporting Amelia Voorhees	Ada No. 7070	Approved Date	
Approved Supervisor Jennifer Delaney	Ada No. 7935	11/21/2017 11:19	

Boise Police Department. Supplement PHOTO LOG

















RD: 700 DR# 2017-723803

0231	09/28/17 16:09	█████ West Amity / Overview of placard #10 standing east, looking west. Placards were left after collection of items and additional overview photographs were taken from different directions.		_DSC0097.JPG	
0232	09/28/17 16:10	█████ West Amity / Overview of placard #10 standing west, looking east. Placards were left after collection of items and additional overview photographs were taken from different directions.		_DSC0098.JPG	
0233	09/28/17 17:11	█████ West Amity / Overview of white Park Avenue Buick bearing license plate ██████		_DSC0099.JPG	
0234	09/28/17 17:11	█████ West Amity / Overview of white Park Avenue Buick bearing license plate ██████		_DSC0100.JPG	
0235	09/28/17 17:11	█████ West Amity / Overview of white Park Avenue Buick bearing license plate ██████		_DSC0101.JPG	
0236	09/28/17 17:11	█████ West Amity / Overview of white Park Avenue Buick bearing license plate ██████		_DSC0102.JPG	
0237	09/28/17 17:12	█████ West Amity / Overview of white Park Avenue Buick bearing license plate ██████		_DSC0103.JPG	
0238	09/28/17 17:12	█████ West Amity / Overview of white Park Avenue Buick bearing license plate ██████		_DSC0104.JPG	
0239	09/28/17 17:12	█████ West Amity / Overview of white Park Avenue Buick bearing license plate ██████		_DSC0105.JPG	
0240	09/28/17 17:13	█████ West Amity / Overview of hole in driver side front panel near front hood			_DSC0106.JPG
0241	09/28/17 17:13	█████ West Amity / Approach view of hole in driver side front panel near front hood			_DSC0107.JPG
0242	09/28/17 17:13	█████ West Amity / Close-up view of hole in driver side front panel near front hood		_DSC0108.JPG	
0243	09/28/17 17:15	█████ West Amity / Close-up view w/ scale of hole in driver side front panel near front hood		_DSC0109.JPG	
0244	09/28/17 17:18	█████ West Amity / Bullet path documentation: Overview of hole in driver side front hood marked as "VEHB1A"		_DSC0110.JPG	
0245	09/28/17 17:23	█████ West Amity / Overview of engine compartment		_DSC0111.JPG	
0246	09/28/17 17:23	█████ West Amity / Overview of location of hole in engine compartment		_DSC0112.JPG	

Admin			
Officer(s) Reporting Amelia Voorhees	Ada No. 7070	Approved Supervisor Jennifer Delaney	Approved Date 11/21/2017 11:19

Boise Police Department. Supplement PHOTO LOG

















RD: 700 DR# 2017-723803

0247	09/28/17 17:24	█ West Amity / Approach view of hole in engine compartment		_DSC0113.JPG
0248	09/28/17 17:24	█ West Amity / Close-up view of hole in engine compartment		_DSC0114.JPG
0249	09/28/17 17:25	█ West Amity / Bullet path documentation: Overview of hole in engine compartment marked as "1B"		_DSC0115.JPG
0250	09/28/17 17:25	█ West Amity / Bullet path documentation: Closer view of hole in engine compartment marked as "1B"		_DSC0116.JPG
0251	09/28/17 17:27	█ West Amity / Overview of ricochet in engine compartment		_DSC0117.JPG
0252	09/28/17 17:27	█ West Amity / Approach view of ricochet in engine compartment		_DSC0118.JPG
0253	09/28/17 17:27	█ West Amity / Close-up view of ricochet in engine compartment		_DSC0119.JPG
0254	09/28/17 17:28	█ West Amity / Close-up view w/ scale of ricochet in engine compartment		_DSC0120.JPG
0255	09/28/17 17:30	█ West Amity / Overview of engine compartment		_DSC0121.JPG
0256	09/28/17 17:31	█ West Amity / Blurry		_DSC0122.JPG
0257	09/28/17 17:31	█ West Amity / View of projectile located in engine compartment		_DSC0123.JPG
0258	09/28/17 17:31	█ West Amity / Bullet path documentation: Overview of ricochet in engine compartment marked as "1C"		_DSC0124.JPG
0259	09/28/17 17:32	█ West Amity / Bullet path documentation: Overview of location of projectile marked as "1D"		_DSC0125.JPG
0260	09/28/17 17:33	█ West Amity / SAA		_DSC0126.JPG
0261	09/28/17 17:34	█ West Amity / Overview of location of Item #VEHB1D: Projectile		_DSC0127.JPG
0262	09/28/17 17:34	█ West Amity / SAA		_DSC0128.JPG

Admin			
Officer(s) Reporting Amelia Voorhees	Ada No. 7070		
Approved Supervisor Jennifer Delaney	Ada No. 7935	Approved Date 11/21/2017 11:19	

Boise Police Department. Supplement PHOTO LOG

















RD: 700 DR# 2017-723803

0263	09/28/17 17:37	[REDACTED] West Amity / Bullet path documentation: Overview of trajectory rods		_DSC0129.JPG
0264	09/28/17 17:37	[REDACTED] West Amity / Bullet path documentation: Approach view of trajectory rods		_DSC0130.JPG
0265	09/28/17 17:37	[REDACTED] West Amity / Bullet path documentation: View of trajectory rods		_DSC0131.JPG
0266	09/28/17 17:38	[REDACTED] West Amity / Bullet path documentation: View of trajectory rods		_DSC0132.JPG
0267	09/28/17 17:38	[REDACTED] West Amity / Bullet path documentation: View of trajectory rods		_DSC0133.JPG
0268	09/28/17 17:38	[REDACTED] West Amity / Bullet path documentation: View of trajectory rods		_DSC0134.JPG
0269	09/28/17 17:40	[REDACTED] West Amity / Close-up view of Item #VEHB1D: Projectile		_DSC0135.JPG
0270	09/28/17 17:41	[REDACTED] West Amity / Close-up view of Item #VEHB1D: Projectile		_DSC0136.JPG
0271	09/28/17 17:49	[REDACTED] West Amity / View of VIN of White Buick: [REDACTED]		_DSC0137.JPG
0272	09/28/17 18:03	[REDACTED] West Amity / View of interior front passenger side of white Buick (Photo taken by J. Delaney)		_DSC0138.JPG
0273	09/28/17 18:03	[REDACTED] West Amity / View of indicia located in white Buick (Photo taken by J. Delaney)		_DSC0139.JPG
0274	09/28/17 18:03	[REDACTED] West Amity / View of indicia located in white Buick bearing [REDACTED] (Photo taken by J. Delaney)		_DSC0140.JPG
0965	10/11/17 08:33	White Honda Odyssey - additional search / Overview of white Honda Odyssey van bearing [REDACTED] license plate [REDACTED]		_DSC0001.JPG
0966	10/02/17 09:20	White Honda Odyssey - additional search / Close-up view of intact seal of white Honda Odyssey van bearing [REDACTED] license plate [REDACTED]		_DSC0002.JPG
0967	10/02/17 09:20	White Honda Odyssey - additional search / Close-up view of intact seal of white Honda Odyssey van bearing [REDACTED] license plate [REDACTED]		_DSC0003.JPG
0968	10/02/17 09:20	White Honda Odyssey - additional search / Overview of white Honda Odyssey van bearing [REDACTED] license plate [REDACTED]		_DSC0004.JPG

Admin			
Officer(s) Reporting Amelia Voorhees	Ada No. 7070	Approved Date	
Approved Supervisor Jennifer Delaney	Ada No. 7935	11/21/2017 11:19	

Boise Police Department. Supplement PHOTO LOG

















RD: 700 DR# 2017-723803

0969	10/02/17 09:21	White Honda Odyssey - additional search / Close-up view of intact seal of white Honda Odyssey van bearing [REDACTED] license plate [REDACTED]		_DSC0005.JPG
0970	10/02/17 09:21	White Honda Odyssey - additional search / Overview of white Honda Odyssey van bearing [REDACTED] license plate [REDACTED]		_DSC0006.JPG
0971	10/02/17 09:21	White Honda Odyssey - additional search / Close-up view of intact seal of white Honda Odyssey van bearing [REDACTED] license plate [REDACTED]		_DSC0007.JPG
0972	10/02/17 09:21	White Honda Odyssey - additional search / Overview of white Honda Odyssey van bearing [REDACTED] license plate [REDACTED] Rear driver side window was slightly open.		_DSC0008.JPG
0973	10/02/17 09:21	White Honda Odyssey - additional search / Close-up view of intact seal of white Honda Odyssey van bearing [REDACTED] license plate [REDACTED]		_DSC0009.JPG
0974	10/11/17 08:33	White Honda Odyssey - additional search / Overview of white Honda Odyssey van bearing [REDACTED] license plate [REDACTED]		_DSC0010.JPG
0975	10/02/17 09:25	White Honda Odyssey - additional search / Close-up view of intact seal of white Honda Odyssey van bearing [REDACTED] license plate [REDACTED]		_DSC0011.JPG
0976	10/02/17 09:25	White Honda Odyssey - additional search / Close-up view of intact seal of white Honda Odyssey van bearing [REDACTED] license plate [REDACTED]		_DSC0012.JPG
0977	10/11/17 08:33	White Honda Odyssey - additional search / Overview of white Honda Odyssey van bearing [REDACTED] license plate [REDACTED]		_DSC0013.JPG
0978	10/11/17 08:33	White Honda Odyssey - additional search / Overview of front driver side seat area		_DSC0014.JPG
0979	10/11/17 08:34	White Honda Odyssey - additional search / Overview of front driver side seat area		_DSC0015.JPG
0980	10/02/17 09:26	White Honda Odyssey - additional search / Overview of front passenger side seat area		_DSC0016.JPG
0981	10/02/17 09:26	White Honda Odyssey - additional search / Overview of search warrant and property invoice		_DSC0017.JPG
0982	10/02/17 09:27	White Honda Odyssey - additional search / Overview of rear passenger side seat area		_DSC0018.JPG
0983	10/11/17 08:34	White Honda Odyssey - additional search / Overview of rear driver side seat area		_DSC0019.JPG
0984	10/02/17 09:27	White Honda Odyssey - additional search / Overview of area that was searched at the scene for the projectile.		_DSC0020.JPG

Admin			
Officer(s) Reporting Amelia Voorhees	Ada No. 7070	Approved Date	
Approved Supervisor Jennifer Delaney	Ada No. 7935	11/21/2017 11:19	

Boise Police Department. Supplement PHOTO LOG


RD: 700 DR# 2017-723803

0985	10/11/17 08:34	White Honda Odyssey - additional search / Overview of area that was searched at the scene for the projectile.		_DSC0021.JPG
0986	10/02/17 09:27	White Honda Odyssey - additional search / Overview of the trunk (passenger side)		_DSC0022.JPG
0987	10/02/17 09:27	White Honda Odyssey - additional search / Overview of the trunk (driver side)		_DSC0023.JPG
0988	10/11/17 08:34	White Honda Odyssey - additional search / Post search overview of the front passenger side seat area		_DSC0024.JPG
0989	10/11/17 08:34	White Honda Odyssey - additional search / Post search overview of the front seat area		_DSC0025.JPG
0990	10/02/17 10:29	White Honda Odyssey - additional search / Post search overview the search warrant and the property invoice		_DSC0026.JPG
0991	10/02/17 10:29	White Honda Odyssey - additional search / Post search overview of the front driver side seat and door		_DSC0027.JPG
0992	10/02/17 10:29	White Honda Odyssey - additional search / Post search overview of the rear passenger side seat area		_DSC0028.JPG
0993	10/02/17 10:29	White Honda Odyssey - additional search / Post search overview of the rear driver side seat area		_DSC0029.JPG
0994	10/02/17 10:29	White Honda Odyssey - additional search / Post search overview of the trunk		_DSC0030.JPG
0995	10/02/17 10:29	White Honda Odyssey - additional search / Post search overview of the trunk		_DSC0031.JPG
0996	10/11/17 08:34	White Honda Odyssey - additional search / Post search overview of white Honda Odyssey van bearing [REDACTED] license plate [REDACTED]		_DSC0032.JPG
0997	10/02/17 10:44	White Honda Odyssey - additional search / Close-up view of intact seal of white Honda Odyssey van bearing [REDACTED] license plate [REDACTED]		_DSC0033.JPG
0998	10/02/17 10:44	White Honda Odyssey - additional search / Close-up view of intact seal of white Honda Odyssey van bearing [REDACTED] license plate [REDACTED]		_DSC0034.JPG
0999	10/11/17 08:34	White Honda Odyssey - additional search / Post search overview of white Honda Odyssey van bearing [REDACTED] license plate [REDACTED]		_DSC0035.JPG
1000	10/02/17 10:44	White Honda Odyssey - additional search / Close-up view of intact seal of white Honda Odyssey van bearing [REDACTED] license plate [REDACTED]		_DSC0036.JPG

Admin			
Officer(s) Reporting Amelia Voorhees	Ada No. 7070	Approved Date	
Approved Supervisor Jennifer Delaney	Ada No. 7935	11/21/2017 11:19	

Boise Police Department. Supplement PHOTO LOG

RD: 700 DR# 2017-723803

1001	10/02/17 10:44	White Honda Odyssey - additional search / Close-up view of intact seal of white Honda Odyssey van bearing [REDACTED] license plate [REDACTED]		_DSC0037.JPG
1002	10/02/17 10:44	White Honda Odyssey - additional search / Post search overview of white Honda Odyssey van bearing [REDACTED] license plate [REDACTED]		_DSC0038.JPG
1003	10/02/17 10:44	White Honda Odyssey - additional search / Close-up view of intact seal of white Honda Odyssey van bearing [REDACTED] license plate [REDACTED] The rear driver side window was unable to be closed and therefore evidence tape was used to seal it.		_DSC0039.JPG
1004	10/02/17 10:44	White Honda Odyssey - additional search / Close-up view of intact seal of white Honda Odyssey van bearing [REDACTED] license plate [REDACTED]		_DSC0040.JPG
1005	10/02/17 10:44	White Honda Odyssey - additional search / Post search overview of white Honda Odyssey van bearing [REDACTED] license plate [REDACTED]		_DSC0041.JPG
1006	10/02/17 10:45	White Honda Odyssey - additional search / Close-up view of intact seal of white Honda Odyssey van bearing [REDACTED] license plate [REDACTED]		_DSC0042.JPG
1007	10/02/17 10:45	White Honda Odyssey - additional search / Post search overview of white Honda Odyssey van bearing [REDACTED] license plate [REDACTED]		_DSC0043.JPG
1008	10/02/17 10:45	White Honda Odyssey - additional search / Close-up view of intact seal of white Honda Odyssey van bearing [REDACTED] license plate [REDACTED]		_DSC0044.JPG
1009	10/02/17 10:45	White Honda Odyssey - additional search / Post search overview of white Honda Odyssey van bearing [REDACTED] license plate [REDACTED]		_DSC0045.JPG
1010	10/11/17 08:35	White Honda Odyssey - additional search / Close-up view of intact seal of white Honda Odyssey van bearing [REDACTED] license plate [REDACTED]		_DSC0046.JPG

Admin			
Officer(s) Reporting Amelia Voorhees	Ada No. 7070		
Approved Supervisor Jennifer Delaney	Ada No. 7935	Approved Date 11/21/2017 11:19	

**Boise Police Department.
Supplemental Report**

RD: 700 DR# 2017-723803

1. Incident Topic		2. Subject/Victim's Name	
3. Address W AMITY RD , MERIDIAN		4. Phone	
5. Date Occurred 09/27/2017	6. Time Occured 22:27	7. Route To PERSONS	8. Division PATROL

Narrative

INITIAL RESPONSE/CONTACT:

I was dispatched to the scene to perform traffic control duties on Amity at Arabian Acres. I established a traffic control position and Officer Massey took notes on the license plates leaving the area west bound on Amity. After being relieved of traffic control duties I assisted Deputy Moyer in taking measurements of the scene. Deputy Moyer provided me with the measurements so I could create a diagrams of the incident.

INVOLVED PERSONS/RELATIONSHIP(S):

VICTIM INTERVIEW:

SUSPECT INTERVIEW:

WITNESS INTERVIEW:

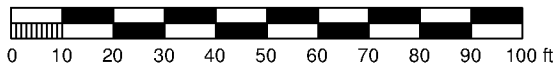
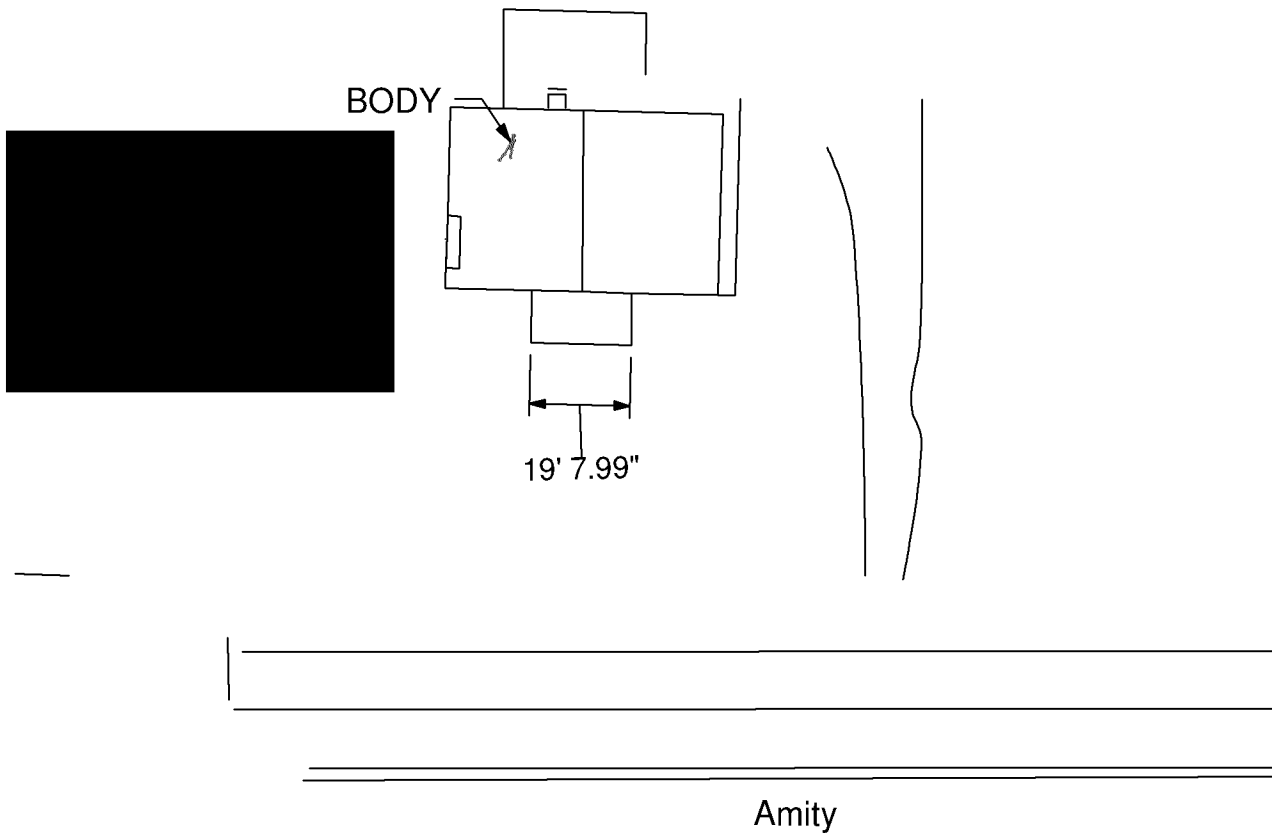

INJURIES (VICTIM & SUSPECT):

DISPOSITION OF PROPERTY/EVIDENCE/WEAPONS:

CONCLUSION:


Admin

Officer(s) Reporting	Ada No.		
Cpl. TJ Harms	696		
Approved Supervisor	Ada No	Approved Date	
Sgt. Matt Miller	693	11/06/2017 10:10	

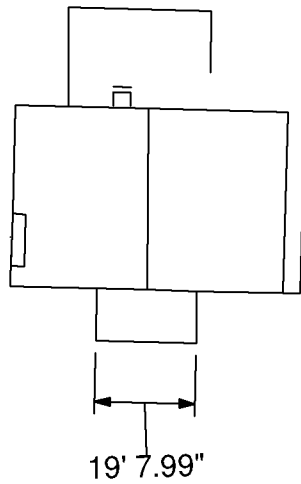


BOISE POLICE DEPARTMENT

INVESTIGATOR: CITF	LOCATION: AMITY AT LINDER	COUNTY: ADA
WEATHER: CLEAR	ROAD COND.: NA	DATE DRAWN: 10/26/2017
DRAWN BY: HARMS	PHOTO FILE: YES	DATE: 09/27/2017
		TIME OF INCIDENT: 2227
		SCALE:

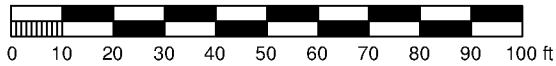


CHICKEN COOP



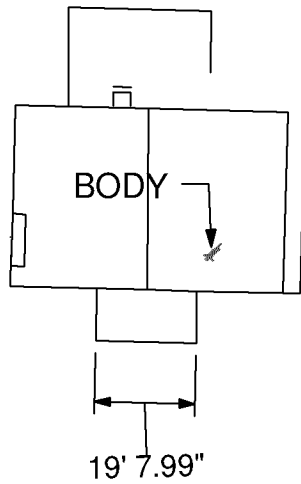

Ada County

Amity

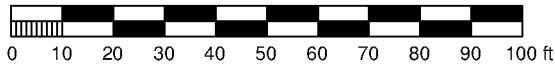


BOISE POLICE DEPARTMENT

INVESTIGATOR: CITF	LOCATION: AMITY AT LINDER	COUNTY: ADA
WEATHER: CLEAR	ROAD COND.: NA	DATE DRAWN: 10/26/2017
DRAWN BY: HARMS	PHOTO FILE: YES	DATE: 09/27/2017
		TIME OF INCIDENT: 2227
		SCALE:




Amity

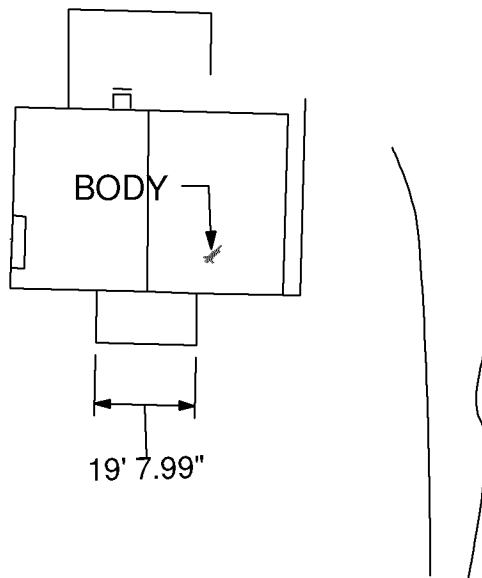


BOISE POLICE DEPARTMENT

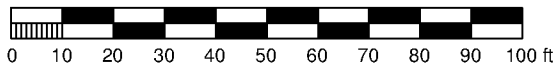
INVESTIGATOR: CITF	LOCATION: AMITY AT LINDER	COUNTY: ADA
WEATHER: CLEAR	ROAD COND.: NA	DATE DRAWN: 10/26/2017
DRAWN BY: HARMS	PHOTO FILE: YES	DATE: 09/27/2017
		TIME OF INCIDENT: 2227
		SCALE:



CHICKEN COOP




Amity

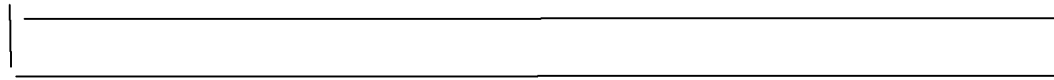
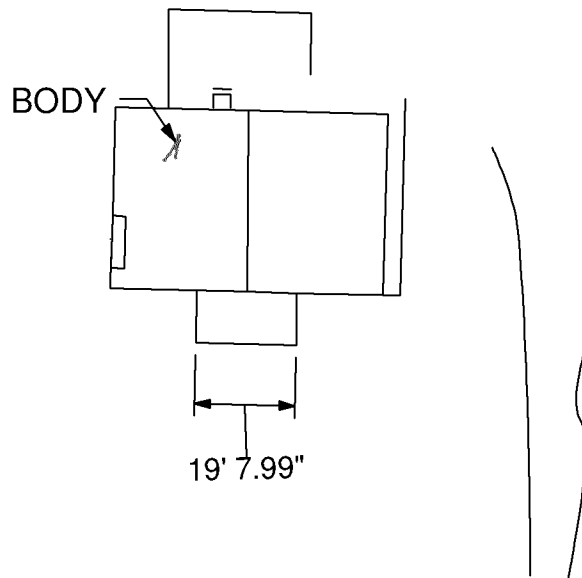


BOISE POLICE DEPARTMENT

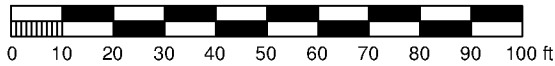
INVESTIGATOR: CITF	LOCATION: AMITY AT LINDER	COUNTY: ADA
WEATHER: CLEAR	ROAD COND.: NA	DATE DRAWN: 10/26/2017
DRAWN BY: HARMS	PHOTO FILE: YES	DATE: 09/27/2017
		TIME OF INCIDENT: 2227
		SCALE:



CHICKEN COOP





Amity



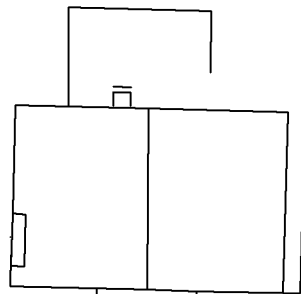
BOISE POLICE DEPARTMENT

INVESTIGATOR: CITF	LOCATION: AMITY AT LINDER	COUNTY: ADA
WEATHER: CLEAR	ROAD COND.: NA	DATE DRAWN: 10/26/2017
DRAWN BY: HARMS	PHOTO FILE: YES	DATE: 09/27/2017
		TIME OF INCIDENT: 2227
		SCALE:



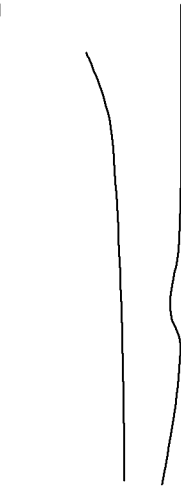
FOUNDATION AND DRIVEWAY



BUICK



19' 7.99"



Amity


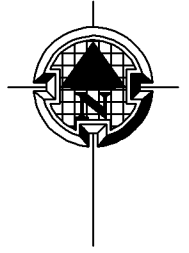


0 10 20 30 40 50 60 70 80 90 100 ft


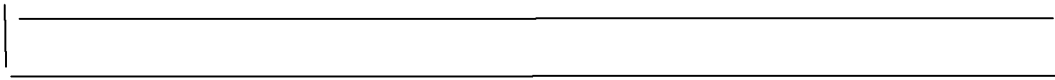
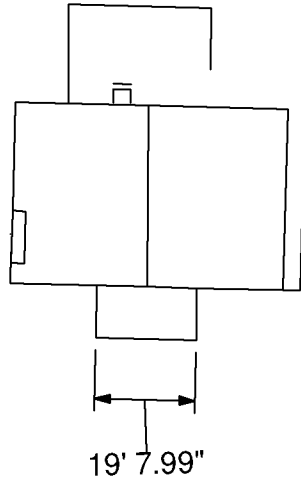
BOISE POLICE DEPARTMENT

INVESTIGATOR: CITF	LOCATION: AMITY AT LINDER	COUNTY: ADA
WEATHER: CLEAR	ROAD COND.: NA	DATE DRAWN: 10/26/2017
DRAWN BY: HARMS	PHOTO FILE: YES	DATE: 09/27/2017
		TIME OF INCIDENT: 2227
		SCALE:

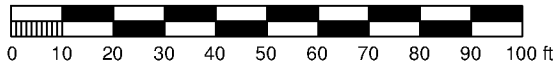
FOUNDATION AND DRIVEWAY



BUICK




Amity

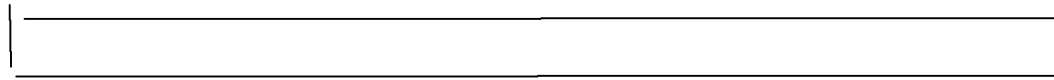
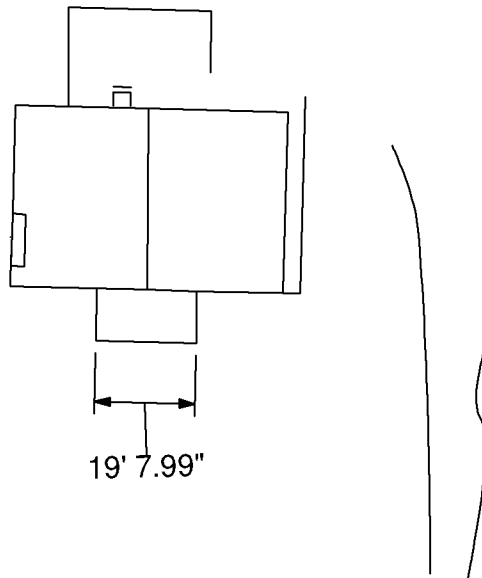


BOISE POLICE DEPARTMENT

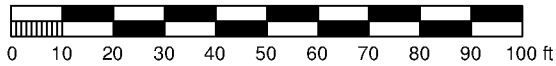
INVESTIGATOR: CITF	LOCATION: AMITY AT LINDER	COUNTY: ADA
WEATHER: CLEAR	ROAD COND.: NA	DATE DRAWN: 10/26/2017
DRAWN BY: HARMS	PHOTO FILE: YES	DATE: 09/27/2017
		TIME OF INCIDENT: 2227
		SCALE:



CHICKEN COOP




Amity




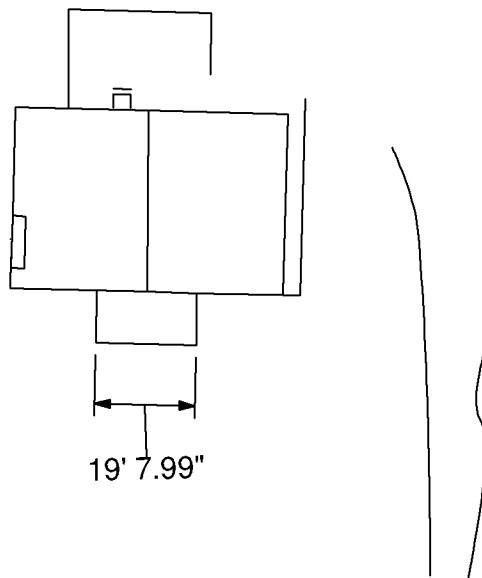
BOISE POLICE DEPARTMENT

INVESTIGATOR: CITF	LOCATION: AMITY AT LINDER	COUNTY: ADA
WEATHER: CLEAR	ROAD COND.: NA	DATE DRAWN: 10/26/2017
DRAWN BY: HARMS	PHOTO FILE: YES	DATE: 09/27/2017
		TIME OF INCIDENT: 2227
		SCALE:

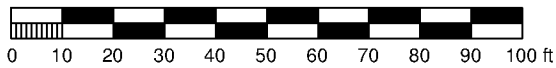


○ → DRIVEWAY POST
○

□ → CHICKEN COOP

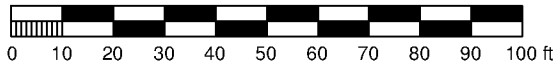
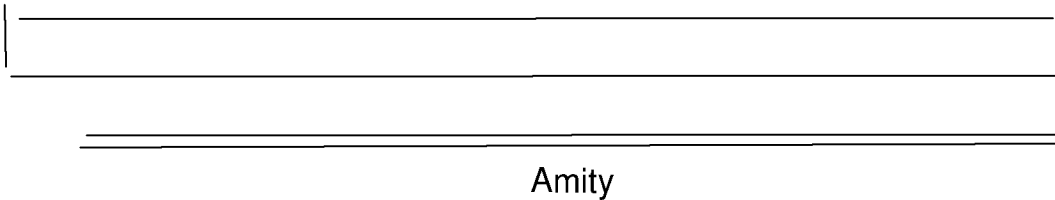

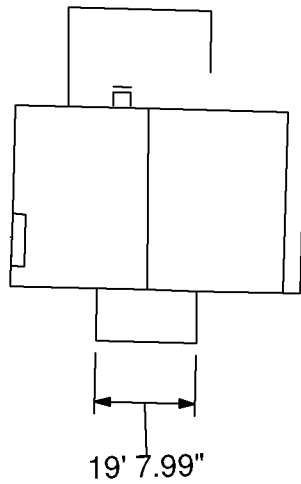



Amity



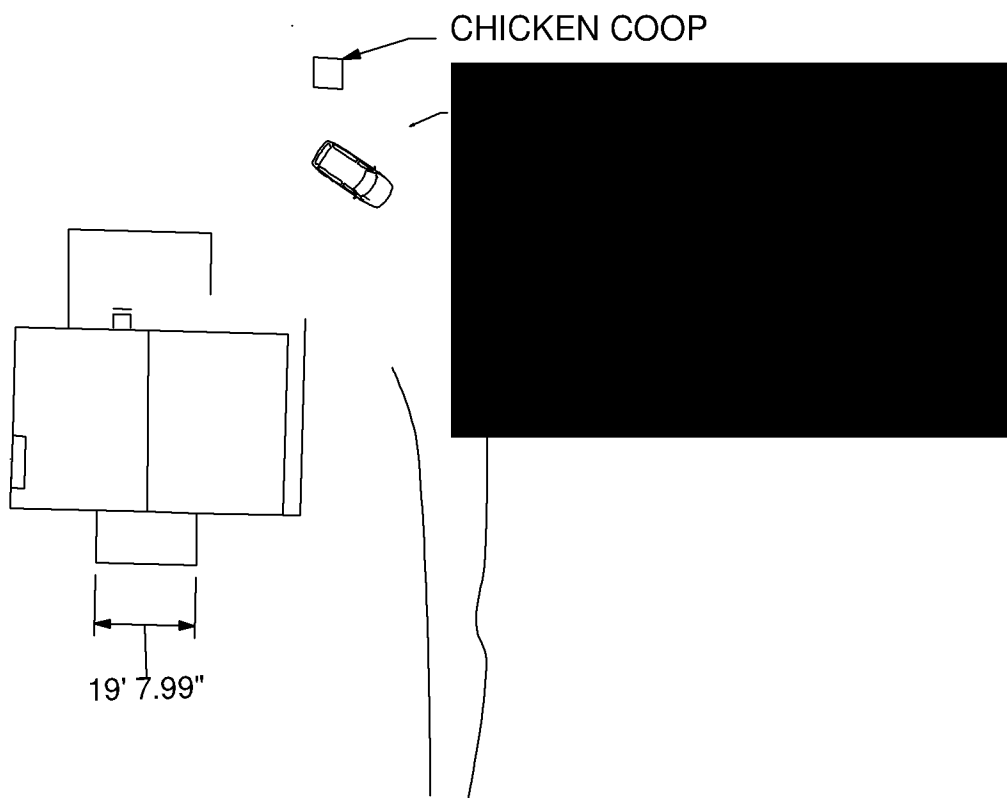
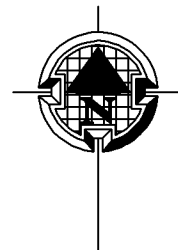
BOISE POLICE DEPARTMENT

INVESTIGATOR: CITF	LOCATION: AMITY AT LINDER	COUNTY: ADA
WEATHER: CLEAR	ROAD COND.: NA	DATE DRAWN: 10/26/2017
DRAWN BY: HARMS	PHOTO FILE: YES	DATE: 09/27/2017
		TIME OF INCIDENT: 2227
		SCALE:

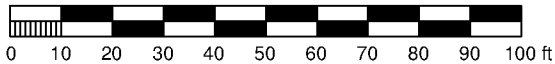


BOISE POLICE DEPARTMENT

INVESTIGATOR: CITF	LOCATION: AMITY AT LINDER	COUNTY: ADA	
WEATHER: CLEAR	ROAD COND.: NA	DATE DRAWN: 10/26/2017	TIME OF INCIDENT: 2227
DRAWN BY: HARMS	PHOTO FILE: YES	DATE: 09/27/2017	SCALE:

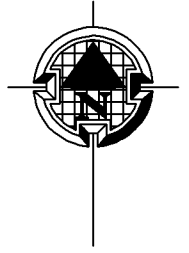


Amity

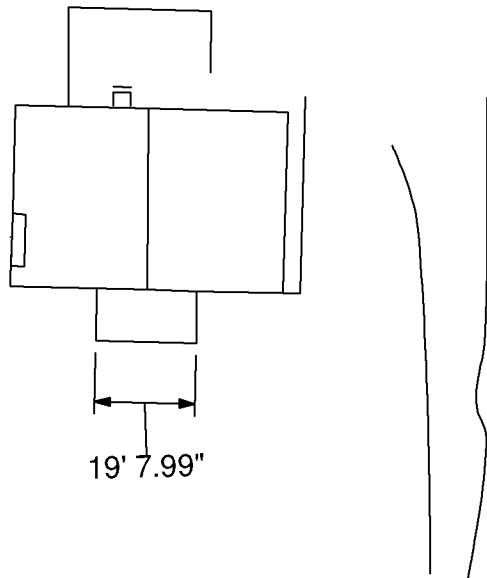


BOISE POLICE DEPARTMENT



INVESTIGATOR: CITF	LOCATION: AMITY AT LINDER	COUNTY: ADA
WEATHER: CLEAR	ROAD COND.: NA	DATE DRAWN: 10/26/2017
DRAWN BY: HARMS	PHOTO FILE: YES	DATE: 09/27/2017
		SCALE:



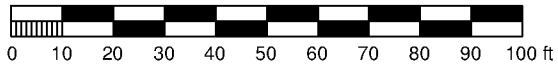
1



19' 7.99"




Amity

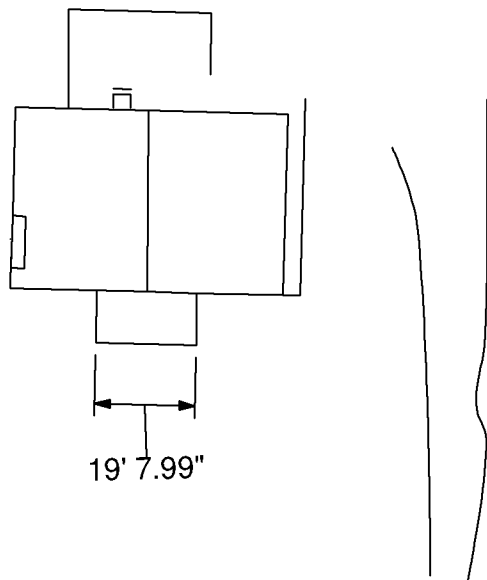


BOISE POLICE DEPARTMENT


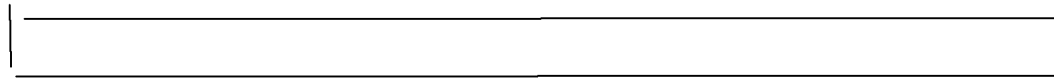
INVESTIGATOR: CITF	LOCATION: AMITY AT LINDER	COUNTY: ADA
WEATHER: CLEAR	ROAD COND.: NA	DATE DRAWN: 10/26/2017
DRAWN BY: HARMS	PHOTO FILE: YES	DATE: 09/27/2017
		TIME OF INCIDENT: 2227
		SCALE:



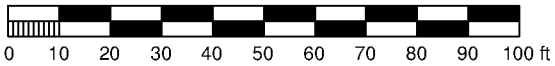
← 2



19' 7.99"

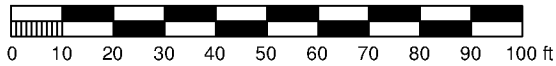
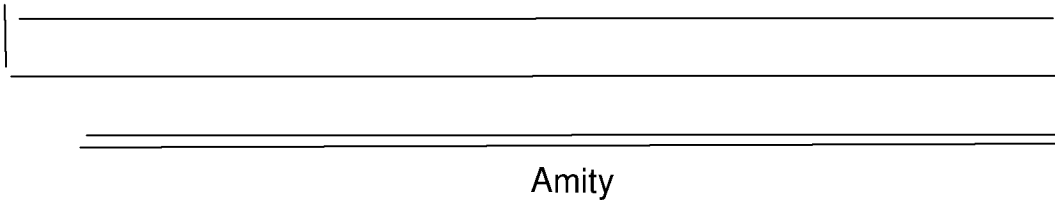
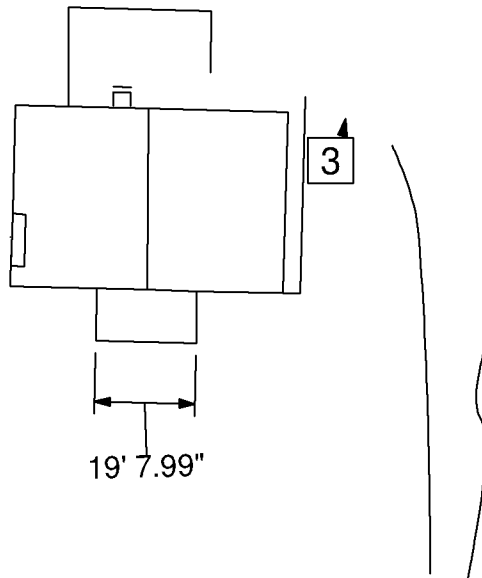



Amity



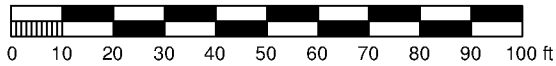
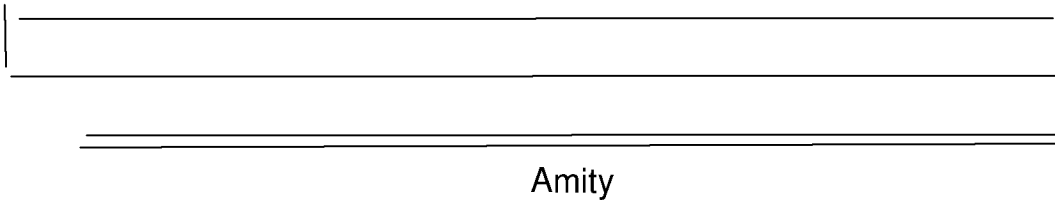
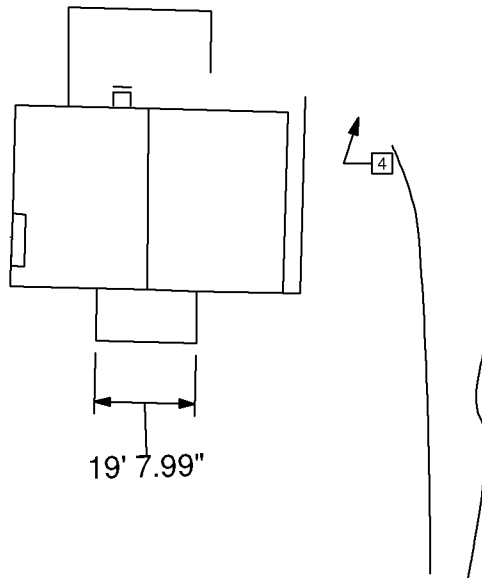

BOISE POLICE DEPARTMENT

INVESTIGATOR: CITF	LOCATION: AMITY AT LINDER	COUNTY: ADA
WEATHER: CLEAR	ROAD COND.: NA	DATE DRAWN: 10/26/2017
DRAWN BY: HARMS	PHOTO FILE: YES	DATE: 09/27/2017
		TIME OF INCIDENT: 2227
		SCALE:




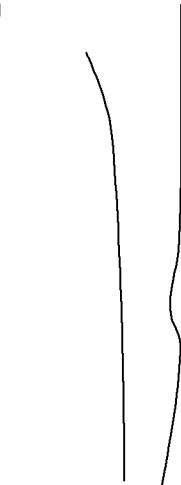
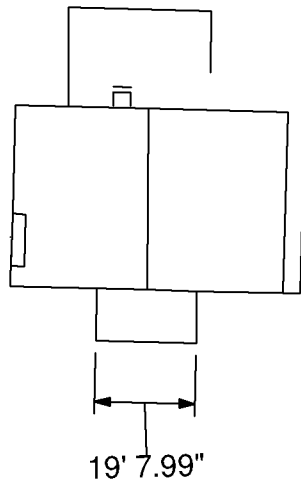

BOISE POLICE DEPARTMENT

INVESTIGATOR: CITF	LOCATION: AMITY AT LINDER	COUNTY: ADA	
WEATHER: CLEAR	ROAD COND.: NA	DATE DRAWN: 10/26/2017	TIME OF INCIDENT: 2227
DRAWN BY: HARMS	PHOTO FILE: YES	DATE: 09/27/2017	SCALE:

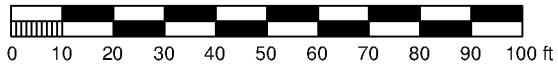


BOISE POLICE DEPARTMENT

INVESTIGATOR: CITF	LOCATION: AMITY AT LINDER	COUNTY: ADA
WEATHER: CLEAR	ROAD COND.: NA	DATE DRAWN: 10/26/2017
DRAWN BY: HARMS	PHOTO FILE: YES	DATE: 09/27/2017
		TIME OF INCIDENT: 2227
		SCALE:




Amity

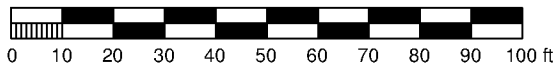
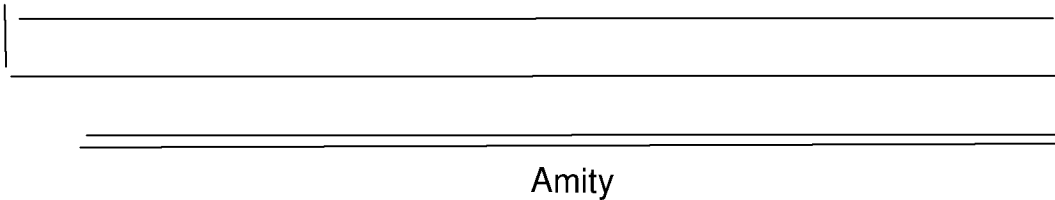
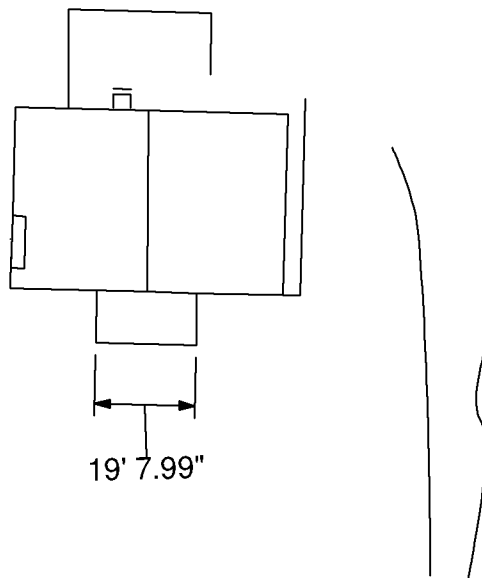


BOISE POLICE DEPARTMENT

INVESTIGATOR: CITF	LOCATION: AMITY AT LINDER	COUNTY: ADA
WEATHER: CLEAR	ROAD COND.: NA	DATE DRAWN: 10/26/2017
DRAWN BY: HARMS	PHOTO FILE: YES	DATE: 09/27/2017
		TIME OF INCIDENT: 2227
		SCALE:

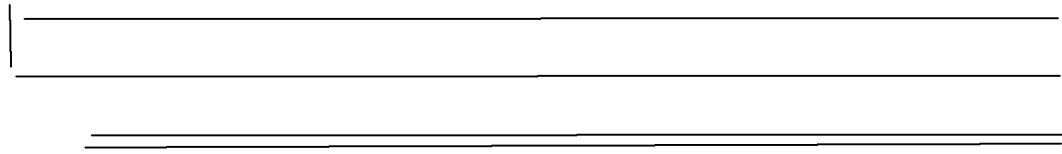
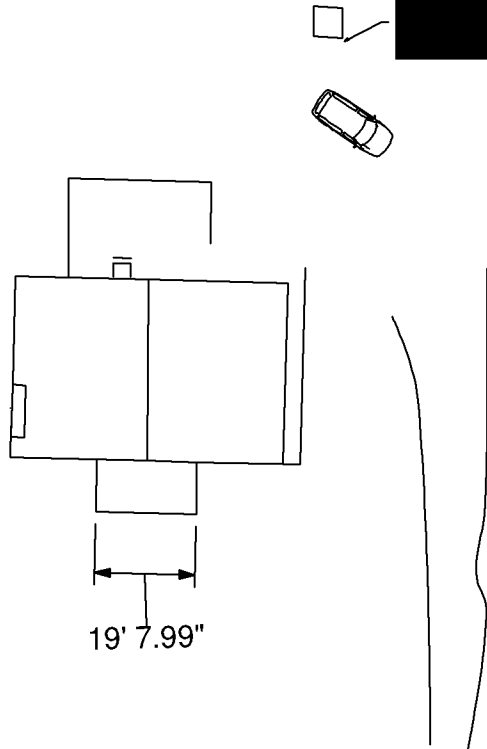




6 CHICKEN COOP

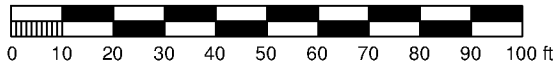


BOISE POLICE DEPARTMENT

INVESTIGATOR: CITF	LOCATION: AMITY AT LINDER	COUNTY: ADA
WEATHER: CLEAR	ROAD COND.: NA	DATE DRAWN: 10/26/2017
DRAWN BY: HARMS	PHOTO FILE: YES	DATE: 09/27/2017
		TIME OF INCIDENT: 2227
		SCALE:

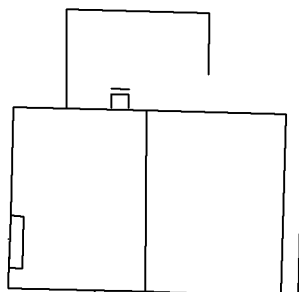



Amity





BOISE POLICE DEPARTMENT

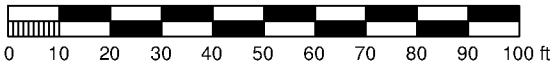
INVESTIGATOR: CITF	LOCATION: AMITY AT LINDER	COUNTY: ADA
WEATHER: CLEAR	ROAD COND.: NA	DATE DRAWN: 10/26/2017
DRAWN BY: HARMS	PHOTO FILE: YES	DATE: 09/27/2017
		TIME OF INCIDENT: 2227
		SCALE:



19' 7.99"

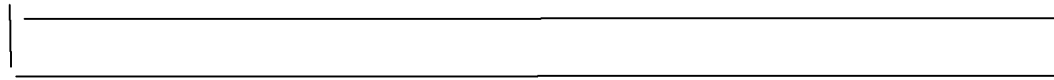
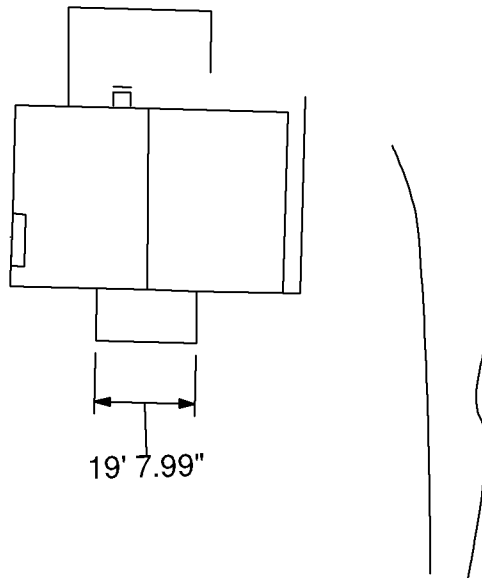
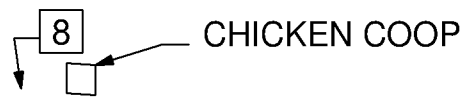



Amity

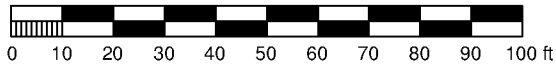


BOISE POLICE DEPARTMENT

INVESTIGATOR: CITF	LOCATION: AMITY AT LINDER	COUNTY: ADA
WEATHER: CLEAR	ROAD COND.: NA	DATE DRAWN: 10/26/2017
DRAWN BY: HARMS	PHOTO FILE: YES	DATE: 09/27/2017
		TIME OF INCIDENT: 2227
		SCALE:




Amity

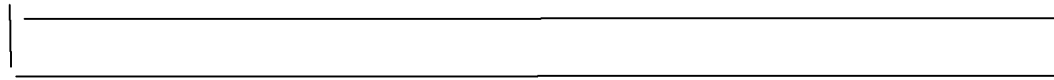
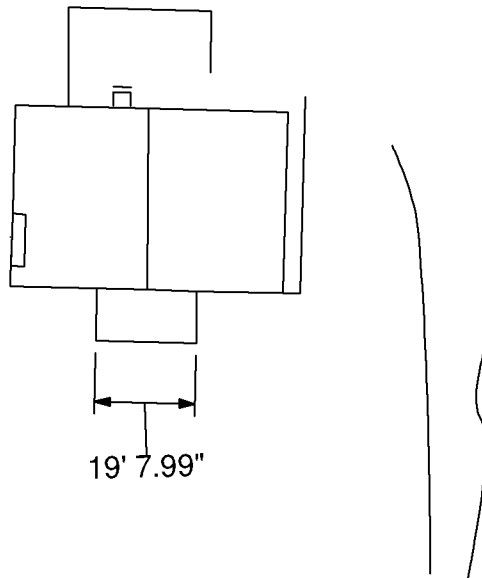


BOISE POLICE DEPARTMENT

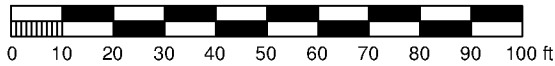
INVESTIGATOR: CITF	LOCATION: AMITY AT LINDER	COUNTY: ADA	
WEATHER: CLEAR	ROAD COND.: NA	DATE DRAWN: 10/26/2017	TIME OF INCIDENT: 2227
DRAWN BY: HARMS	PHOTO FILE: YES	DATE: 09/27/2017	SCALE:



9 CHICKEN COOP

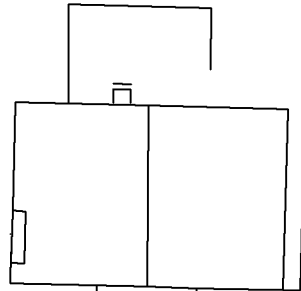




Amity





BOISE POLICE DEPARTMENT

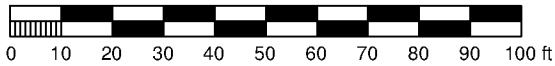
INVESTIGATOR: CITF	LOCATION: AMITY AT LINDER	COUNTY: ADA
WEATHER: CLEAR	ROAD COND.: NA	DATE DRAWN: 10/26/2017
DRAWN BY: HARMS	PHOTO FILE: YES	DATE: 09/27/2017
		TIME OF INCIDENT: 2227
		SCALE:



19' 7.99"




Amity



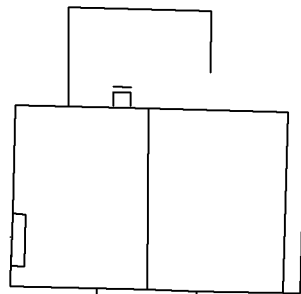
BOISE POLICE DEPARTMENT

INVESTIGATOR: CITF	LOCATION: AMITY AT LINDER	COUNTY: ADA
WEATHER: CLEAR	ROAD COND.: NA	DATE DRAWN: 10/26/2017
DRAWN BY: HARMS	PHOTO FILE: YES	DATE: 09/27/2017
		TIME OF INCIDENT: 2227
		SCALE:



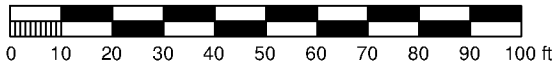
10

CHICKEN COOP



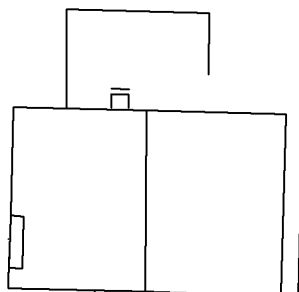

19' 7.99"

Amity



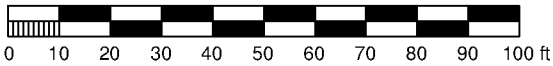
BOISE POLICE DEPARTMENT

INVESTIGATOR: CITF	LOCATION: AMITY AT LINDER	COUNTY: ADA
WEATHER: CLEAR	ROAD COND.: NA	DATE DRAWN: 10/26/2017
DRAWN BY: HARMS	PHOTO FILE: YES	DATE: 09/27/2017
		TIME OF INCIDENT: 2227
		SCALE:



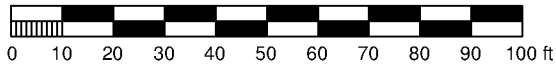
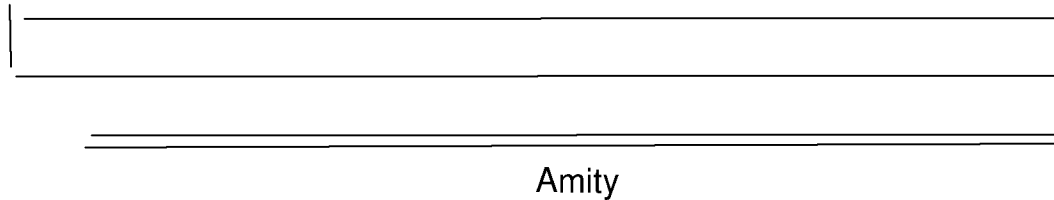
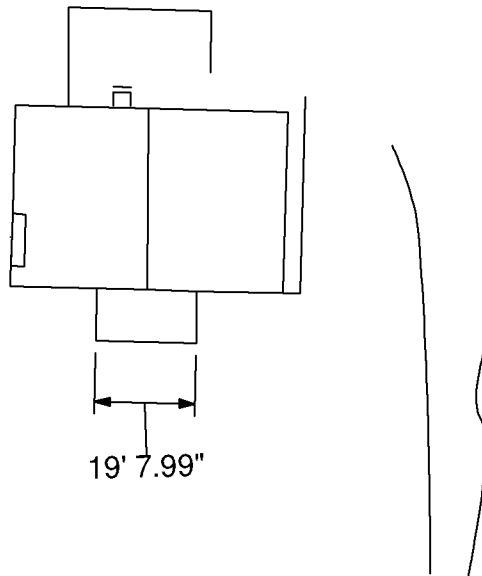
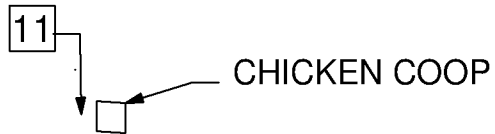

19' 7.99"

Amity



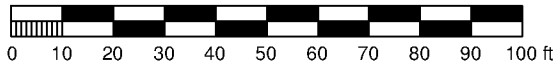
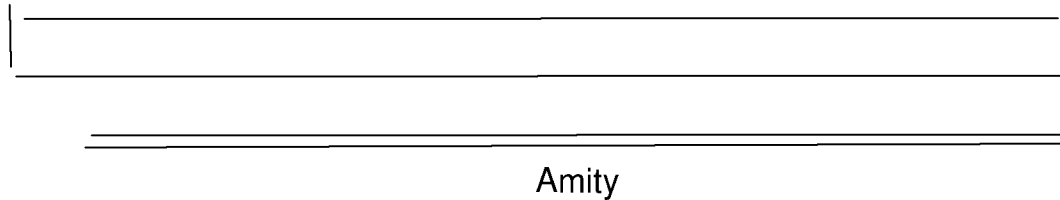

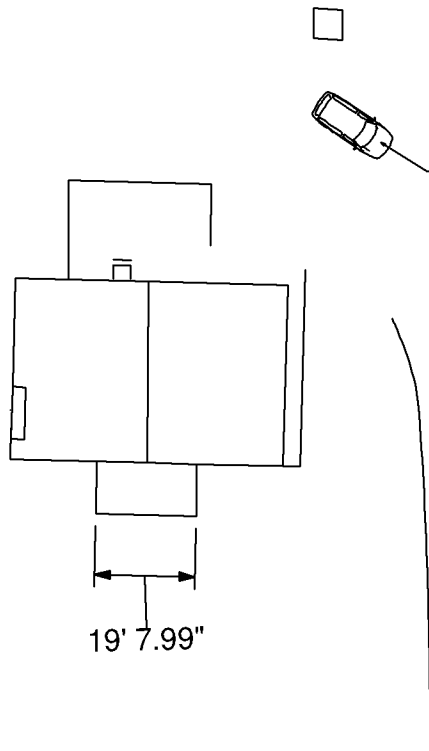

BOISE POLICE DEPARTMENT

INVESTIGATOR: CITF	LOCATION: AMITY AT LINDER	COUNTY: ADA
WEATHER: CLEAR	ROAD COND.: NA	DATE DRAWN: 10/26/2017
DRAWN BY: HARMS	PHOTO FILE: YES	DATE: 09/27/2017
		TIME OF INCIDENT: 2227
		SCALE:




BOISE POLICE DEPARTMENT

INVESTIGATOR: CITF	LOCATION: AMITY AT LINDER	COUNTY: ADA
WEATHER: CLEAR	ROAD COND.: NA	DATE DRAWN: 10/26/2017
DRAWN BY: HARMS	PHOTO FILE: YES	DATE: 09/27/2017
		TIME OF INCIDENT: 2227
		SCALE:



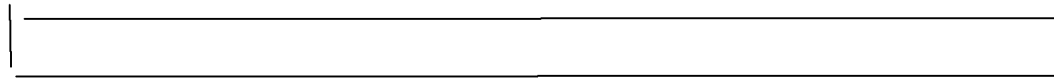
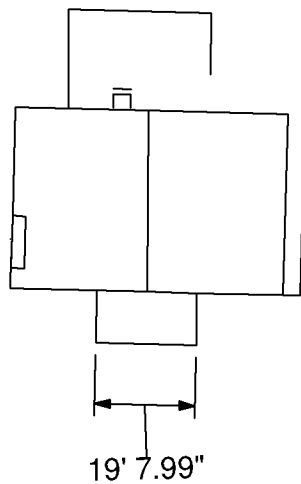
BOISE POLICE DEPARTMENT

INVESTIGATOR: CITF	LOCATION: AMITY AT LINDER	COUNTY: ADA
WEATHER: CLEAR	ROAD COND.: NA	DATE DRAWN: 10/26/2017
DRAWN BY: HARMS	PHOTO FILE: YES	DATE: 09/27/2017
		TIME OF INCIDENT: 2227
		SCALE:

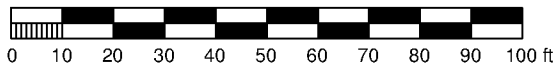


CHICKEN COOP

12

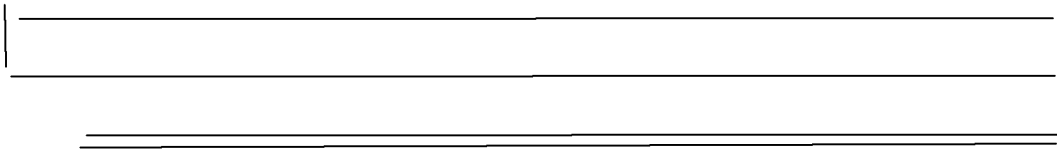
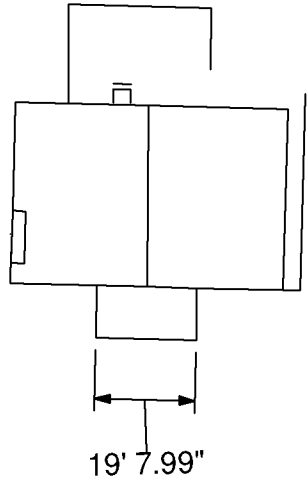
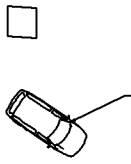
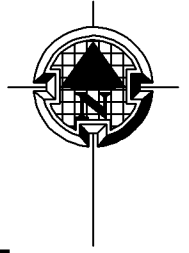


Amity

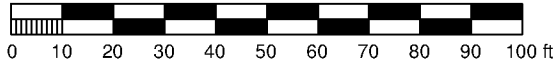


BOISE POLICE DEPARTMENT

INVESTIGATOR: CITF	LOCATION: AMITY AT LINDER	COUNTY: ADA
WEATHER: CLEAR	ROAD COND.: NA	DATE DRAWN: 10/26/2017
DRAWN BY: HARMS	PHOTO FILE: YES	DATE: 09/27/2017
		TIME OF INCIDENT: 2227
		SCALE:

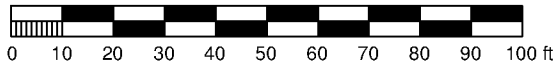
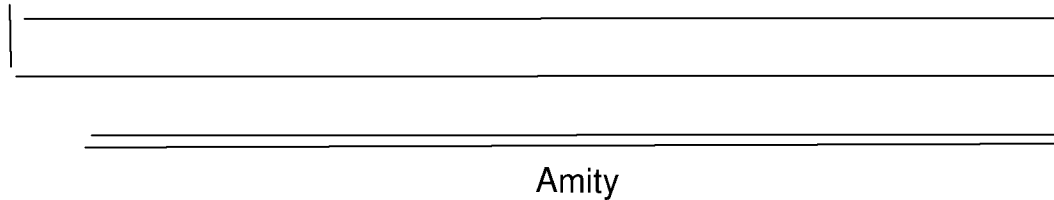
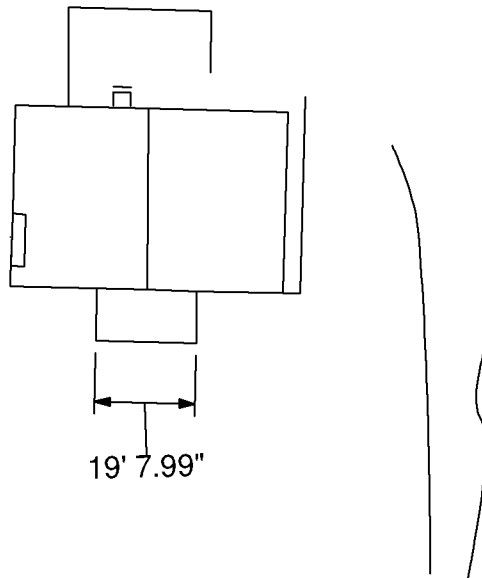
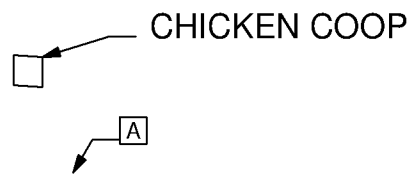



Amity




BOISE POLICE DEPARTMENT

INVESTIGATOR: CITF		LOCATION: AMITY AT LINDER			COUNTY: ADA	
WEATHER: CLEAR	ROAD COND.: NA	DATE DRAWN: 10/26/2017		TIME OF INCIDENT: 2227		
DRAWN BY: HARMS		PHOTO FILE: YES	DATE: 09/27/2017	SCALE:		



BOISE POLICE DEPARTMENT

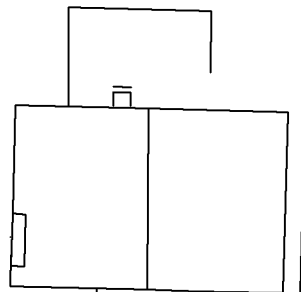
INVESTIGATOR: CITF	LOCATION: AMITY AT LINDER	COUNTY: ADA	
WEATHER: CLEAR	ROAD COND.: NA	DATE DRAWN: 10/26/2017	TIME OF INCIDENT: 2227
DRAWN BY: HARMS	PHOTO FILE: YES	DATE: 09/27/2017	SCALE:



CHICKEN COOP

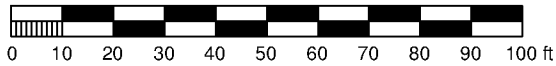


A 2



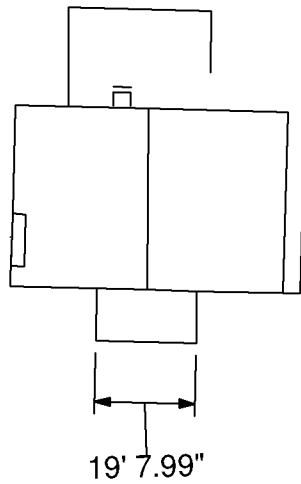

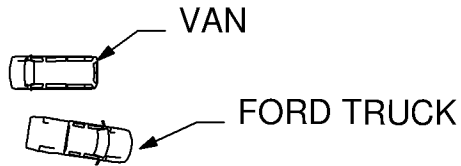

19' 7.99"

Amity

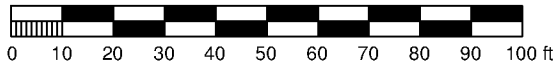


BOISE POLICE DEPARTMENT

INVESTIGATOR: CITF	LOCATION: AMITY AT LINDER	COUNTY: ADA
WEATHER: CLEAR	ROAD COND.: NA	DATE DRAWN: 10/26/2017
DRAWN BY: HARMS	PHOTO FILE: YES	DATE: 09/27/2017
		TIME OF INCIDENT: 2227
		SCALE:



Amity



BOISE POLICE DEPARTMENT

INVESTIGATOR: CITF	LOCATION: AMITY AT LINDER	COUNTY: ADA
WEATHER: CLEAR	ROAD COND.: NA	DATE DRAWN: 10/26/2017
DRAWN BY: HARMS	PHOTO FILE: YES	DATE: 09/27/2017
		TIME OF INCIDENT: 2227
		SCALE:

Jason Pietrzak

From: Jared Watson [REDACTED]
Sent: Thursday, September 28, 2017 4:03 AM
To: Jason Pietrzak
Subject: [External] Fwd: September 27, 2017 Critical Incident

Begin forwarded message:

From: Joseph Mallet [REDACTED]
Date: September 28, 2017 at 3:58:27 AM MDT
To: Jared Watson <[REDACTED]>
Subject: September 27, 2017 Critical Incident

On the evening of September 27, 2017, I was on a "ride-along" with ACSO Deputy Sage Hickam. I started riding with him around 6:30 p.m. and was with him until after the shooting at Linder and Amity which occurred about 10:30 p.m. that evening.

Deputy Hickam responded to the initial "proowler" call when it came over the radio. We approached the residence by driving northbound on Linder. When we were approaching the Amity intersection, the radio call came out that the "proowler" was now trying to kick in the back door. After Deputy Hickam took a right hand turn and turned east onto Amity, the dispatcher announced that the calling party had said that the prowler had forced entry into the residence. I know that Deputy Hickam heard this because he looked at me immediately and said, "Here we go" as he pulled over in front of the residence which was on our left hand side.

We were the first unit to arrive at the residence. Deputy Hickam drove up to the south side of the residence on Amity and nosed his patrol vehicle into the driveway in a way that would have blocked any vehicle that would have attempted to leave. As exited the vehicle, he said something to let me know he wanted me to stay in the vehicle. I stayed in the front passenger side seat of the vehicle and, because the vehicle was in an almost east/west orientation, I had a clear view north (to my left) up the driveway out of the front driver's side window.

I saw Deputy Hickam run up the driveway and, after traveling what seemed to be about 15 yards, he turned to his left towards the residence and stopped and was intently watching something. About that time the second deputy arrived on scene. He approached the residence by traveling west on Amity and parked directly in front of where I was sitting. I was mostly focused on Deputy Hickam at that time, but I am fairly certain that this was Deputy Chris Matkin. He ran up the driveway and stopped next to Deputy Hickam. I could see them both clearly from where I was sitting.

I saw that they both were watching something intently. I'm not sure when they drew their weapons, but I believe they were watching the residence with their pistols at the low ready position. A short time after Deputy Matkin arrived next to Deputy Hickam I could see them both start shouting urgently while backing up. They raised their weapons at the same time and then I heard gunshots. I had rolled down my window and was able to hear them very clearly.

The first gunshot I heard made a loud “pop” sound. It did not look like either deputy fired that shot. I was surprised by the noise and it is possible that there were two “pops” fired closely together. There was a short pause, followed by a volley of “bangs” that were made by both deputies firing their pistols at the same time. It was hard for me to tell exactly how many rounds were fired, but I would guess Deputy Hickam fired 6 or 7 rounds and Deputy Matkin fired 5, but they could have fired more.

The first gunshot sounded distinctly different than the volley fired by the officers. I am familiar with both the sound of a shotgun and also a Glock pistol. It is possible that the first shot was fired by one of the deputies and sounded different because of acoustics, but the way it sounded and from what I could observe, it seemed to me as if someone had fired a shotgun at the deputies and they then had returned fire.


After the deputies fired, they moved towards the residence and into an area where my view was blocked by foliage from trees and bushes, shouting commands as they did so. The “shots fired” call came out shortly thereafter. After that point, I did not hear any other shots or see any other force used. I did hear several loud crackles and pops afterwards, but I believed that they were from the structure fire that started almost immediately after the exchange of gunfire.

It is my opinion that the force used was objectively reasonable and completely justified under the circumstances presented to Deputy Hickam and Deputy Matkin. As Deputy Hickam left the vehicle, he was aware that there was a felony in progress and that the female occupant of the residence who called 911 was in grave danger from an unknown intruder who had violently kicked in her door and entered the residence. As he exited the vehicle, Deputy Hickam’s instructions for me to stay in the vehicle were given in a way that let me know that he believed the call was dangerous for both of us and that he wanted me to stay out of harm’s way since I was not wearing a ballistic vest. Also, right before the deputies fired, I could see and hear them shouting commands and backing away from the house immediately before they fired their weapons, which indicated to me that they perceived a significant threat prior to their firing their weapons. I also believe I heard someone fire a shot at them prior to their decision to fire back, which would have been perceived by each deputy as a mortal threat to that deputy as well as the deputy standing next to him.

I was an observer of the incident from its start to when the fire was finally extinguished. One thing I would like to mention is that I was very impressed with the professionalism of all of the ACSO staff. However, one moment stands out above all of the rest for me as I look back on the event. As we were approaching the home and the call came out that the intruder had forced entry into the residence, Deputy Hickam looked at me and said, “Here we go,” acknowledging that a woman’s life was in danger at that very moment. As he opened his door, there was the slightest of hesitations as he looked up and seemed to realize that he was about to head into mortal danger without backup. The hesitation was fleeting, however, and he immediately ran up the driveway to protect the woman’s life. At that moment, I believe he was aware that he was heading into mortal danger without backup and consciously chose to disregard his own safety to run to the aid of the woman who was being victimized at that moment. He could have waited for backup, but it is likely that delay would have cost the woman her life. That selfless act of courage by Deputy Hickam was above and beyond the call of duty and I am convinced that his decisive action is the only thing that saved this woman’s life.

Joseph D. Mallet
Chief Legal Advisor
Ada County Sheriff’s Office

7200 Barrister Drive
Boise, Idaho 83704



PRIVILEGED/CONFIDENTIAL INFORMATION may be contained in this message. The information in this e-mail correspondence is intended for the use of the individual or entity to whom it is addressed. If you are not the intended recipient, you are hereby notified that any disclosure, duplication, distribution, or the taking of any action in reliance of this correspondence is strictly prohibited. If you received this correspondence in error, please notify the sender by reply e-mail or phone and destroy any and all copies of the correspondence. Thank You.

Garden City Police Department
Critical Incident Taskforce
1570 W. Amity

Prepared by: Detective James O’Gorman #1326
Date: September 27, 2017
DR#’s: Boise City Police (2017-723803), Meridian Police Department (2017-6470),
Ada County Sheriff’s Office (2017-127475), Garden City Police (2017-02324)
Idaho State Police (M)
Suspect: Flohea, Pavel L. (DOB [REDACTED])
Involved Officer: Chris Matkin (Ada County Sheriff’s Office)
Sage Hickam (Ada County Sheriff’s Office)

Initial Investigation:

On September 28, 2017 at approximately 0013 hours, I was contacted by Sergeant Domeny who advised the Critical Incident Task Force was being activated due to an officer involved shooting.

I later learned that two (2) Ada County Sheriff’s Deputies discharged their firearms. Sergeant Domeny requested my assistance and directed me to respond to the Command Trailer located at Ten Mile Road and Amity Road.

Upon arriving at the location I was assigned to respond to [REDACTED] W. Amity the location of the incident and the location of the house fire. When I arrived at the scene the Kuna Fire Department was still on scene attempting to control and put out the fire. A white Honda mini-van was located in the dirt driveway of the residence. I observed what appeared to be a gunshot hole in the driver side front windshield. Located inside the vehicle was a state issued Idaho Identification Card for Pavel Lorenzo Flohea with a date of birth of [REDACTED]

Crime Scene personnel arrived and began documenting the scene.

I reported back to the command trailer and was advised the scene would be held until morning for processing.

Follow Up:

On September 29, 2017, Detective Dozier and I were present during the autopsy for two bodies recovered from the burned home at [REDACTED] W. Amity Road. Neither body was able to be identified due to the conditions of the body from the fire.

Reporting Officer:	Date:	Supervisor Approval:
O’Gorman	10/02/2017	


Garden City Police Department
Report #1702324

No apparent entrance or exit gunshot wounds were located on either body. Soot was evident in the airways of both bodies.

Evidence and personnel belongings were recovered from both bodies and placed into evidence containers by Ada County Coroner Staff.


Disposition:

Route to the Boise City Police Department to be added to the case file.
No Further



Detective J O'Gorman #1326

Date 10/02/2017



Sergeant Tyler Dorney #1323

Date 10/02/2017

Reporting Officer:	Date:	Supervisor Approval:
O'Gorman	10/02/2017	

Garden City Police Department
Critical Incident Taskforce
[REDACTED] W. Amity

Prepared by: Detective Josh Thorndyke #1313
Date: September 27, 2017
DR#'s: Boise City Police (2017-723803), Meridian Police Department (2017-6470),
Ada County Sheriff's Office (2017-127475), Garden City Police (2017-02324)
Idaho State Police (M)
Suspect: Flohea, Pavel L. (DOB [REDACTED])
Involved Officer: Chris Matkin (Ada County Sheriff's Office)
Sage Hickam (Ada County Sheriff's Office)

Initial Investigation:

On September 28, 2017 at approximately 0013 hours, I was contacted by Sergeant Domeny who advised the Critical Incident Task Force was being activated due to an officer involved shooting.

I later learned that two (2) Ada County Sheriff's Deputies discharged their firearms. Sergeant Domeny requested my assistance and directed me to respond to the Riverside Hotel located at 2900 E. Chinden Blvd. Garden City, Idaho 83714 where I would be part of the First Contact Team.

Follow Up:

2900 Chinden Blvd. Garden City, Idaho 83714 (Riverside Hotel)

At approximately 0045 hours, I arrived at the Riverside Hotel where I contacted Detective Pietrzak (Boise Police). The following are the officers who were present at the Riverside Hotel and their room number:

Matkin (ACSO) [REDACTED]
Hickam (ACSO) [REDACTED]
CITF [REDACTED]

Other members of the First Contact Team, Detective Sergeant J. Christensen (Idaho State Police) and Detective J. Lacow (Boise Police) arrived and met with me where we assigned individuals tasks. Detective Pietrzak ultimately had to leave and requested that I be the lead for First Contact.

Detective Sergeant Christensen, Detective Lacow and I were assigned to collect the urine, blood, and clothing from Deputies Matkin and Hickam. I took photographs of both deputies while at the Riverside Hotel and assisted with collection of their items.

I transported both deputies evidence to the Ada County Sheriff's Office for further processing.

For a detailed list of items inventoried, see CITF Property Invoice Forms. I downloaded the photographs to the evidence server.

Reporting Officer:	Date:	Supervisor Approval:
Det Thorndyke	10/02/2017	Page 1

Garden City Police Department
Report # 2017-02324

Disposition:

Route to the Boise City Police Department to be added to the case file.
No Further

Detective J Thorndyke #1313

10/02/2017
Date


Sergeant Tyler Domeny #1323

10/11/2017
Date

Lieutenant Tom Patterson #1255

Date

“I certify (or declare) under penalty of perjury pursuant to the law of the State of Idaho that the foregoing be true and correct.”

(Date of Affirmation)

(Officer's Signature)

Reporting Officer:	Date:	Supervisor Approval:
Det Thorndyke	10/02/2017	Page 2

Meridian Police Department General Report

RD: 767 DR# 2017-6470

Incident			
Date & Time Occurred 09/27/2017 22:27 to 09/27/2017 22:27	Date & Time Reported 09/27/2017 22:27	Location of Occurrence W AMITY RD, MERIDIAN, ID 83642	Location 20 - RESIDENCE/HOME
ParcelNo:			

Charges			
Chg# 1	Offense/Charge CITF ASSIST AGENCY	Law Section INFO	Severity Informational Only

Probable Cause
 Ada county Deputies Matkin and Hickam were dispatched to a Prowler in a residence call at this address. Once they arrived they encountered an armed subject that pointed a firearm at them causing them to shoot at the suspect, who retreated inside the residence. The residence then caught fire internally and burned down. ██████████ and ██████████ the residents were injured in the fire. CITF was activated and Boise PD was assigned as the lead agency.

People Involved	
<u>Person w/ Knowledge</u>	
Address:	
Occupation: Bus or School:	
<u>Person w/ Knowledge</u>	
Address:	
Occupation: Bus or School:	
<u>Person w/ Knowledge</u>	
Address:	
Occupation: Bus or School:	

<u>Person w/ Knowledge</u>	MATKIN, CHRIS	Race: U	Sex: M	DOB:	Age:
Address:	" "	lbs	Hair Color:	Eye Color:	
Occupation: Bus or School:	Ada County Sheriff	Res Phone: () -	SSN: - -	Relationship:	
	, ID	Cell Phone: () -	OLN/St: / ID	Injury Type:	
		Bus Phone: () -		How Ident.:	

<u>Person w/ Knowledge</u>	HICKAM, SAGE	Race: U	Sex: M	DOB:	Age:
Address:	" "	lbs	Hair Color:	Eye Color:	
Occupation: Bus or School:	Ada County Sheriff	Res Phone: () -	SSN: - -	Relationship:	
	, ID	Cell Phone: () -	OLN/St: / ID	Injury Type:	
		Bus Phone: () -		How Ident.:	

Admin			
Officer(s) Reporting Sgt. Eric Strolberg	Ada No. 3025	<input type="checkbox"/> Phone Rpt. <input type="checkbox"/> Audio Recording	Related DR#s
Approved Supervisor Cpl. Jeremy Lindley	Ada No. 3086	<input type="checkbox"/> Counter Rpt. <input checked="" type="checkbox"/> Video Recording <input type="checkbox"/> PPI	
Assigned To Sgt. Eric Strolberg	Ada No. 3025	Approved Date 11/29/2017 12:15	Route To: DETECTIVE

Copies To:

Meridian Police Department Supplemental Report

RD: 767 DR# 2017-6470

1. Incident Topic CITF ASSIST AGENCY		2. Subject/Victim's Name	
3. Address [---PRIVATE---], MERIDIAN		4. Phone	
5. Date Occurred 09/27/2017	6. Time Occured 22:27	7. Route To DETECTIVE	8. Division CID

Narrative

On 09-27-2017 at approximately 2215 hours I was listening to an Ada County call near the intersection of Amity and Linder of a prowler in the residence. The call was progressing with the CP advising an unknown male was attempting to kick in her back door when deputies arrived. The deputy on the radio said he overheard a male in the back of the house saying something to the effect of I'm going to shoot some mother fuckers. At this point I began to respond to that area. Several marked Meridian units were responding as well, lights and sirens, and I fell in behind them. During the response deputies advised they had shots fired, then later a man with a long gun came out of the residence and then after the shots retreated into the residence. As I arrived a deputy advised Deputy Sanji had verbal contact with a male who stated he was armed and injured inside the house. I quickly put on my vest, helmet and drop leg holster and approached the residence with Officer Chopko. We scanned the wooded area to the North of the residence for outstanding subjects as we moved South along Linder. As I got closer to the residence somebody stated they could see smoke coming from inside the house and they could smell gasoline. I was then directed to go to the West side of the residence to assist officers there and pulled away some wire fencing to gain access to the property.

As myself and Officer Chopko crossed the fence deputies were breaking the glass on the West side of residence. I could hear a female screaming from inside that area as smoke came billowing out of the windows. I was directed to clear the area North of the property and work East and as I walked by I could hear popping, like rounds being set off from the heat of the fire. I was told there was possibly several outstanding subjects. I cleared up to the two vehicles in the front yard and opened the front door of the Lock and Key van to clear the back area. I returned to the roadway to link up with Kulack, Rupert and Seibert from the swat team. We switched to channel 4 due to the high volume of traffic on channel 3 for fire and EMS requests. It was determined that Corporal Lueddeke would provide cover/overwatch to the North with his long rifle and we would clear the area from the house to the wood line, working East. We worked almost to the East edge of the residence before being called back to the roadway due to the fire hazard and increasingly louder explosions coming from the residence.

After returning to the roadway it was determined that we would set up a perimeter around the corn field to the West of the residence because somebody said they heard voices coming from there. Corporal Lueddeke and Deputy Sanji traveled with me and Deputy Rupert to the NW corner of the field where Corporal Lueddeke and Deputy Sanji set up and Deputy Rupert and myself worked South along the West edge of the cornfield. When we thought we were halfway down the length (North South) of the cornfield we stopped and set up surveillance using night vision and FLIR. Later our position was consolidated with Corporal Lueddeke's and he was relieved by two BPD units. After some time BPD units relieved Deputy Rupert and myself. I was released by Sgt. Gonzalez and told to write a supplement at my earliest convenience.

Admin

Officer(s) Reporting	Ada No.	
Det. Kevin Kinnaman	3175	
Approved Supervisor	Ada No.	Approved Date
Lt. James Leslie	3049	10/02/2017 13:08

Meridian Police Department Supplemental Report

RD: 767 DR# 2017-6470

1. Incident Topic CITF ASSIST AGENCY		2. Subject/Victim's Name		
3. Address [---PRIVATE---], MERIDIAN			4. Phone	
5. Date Occurred 09/27/2017	6. Time Occured 22:27	7. Route To DETECTIVE	8. Division CID	

While leaving the area I was called by Deputy Rupert to assist in clearing a neighboring property, who's residence had heard noises in their outbuildings. I met with Deputies Rupert and Seibert as well as Detectives Kulack and Durbin and we cleared the outbuildings and property without incident. This concludes my involvement with this incident.

Admin			
Officer(s) Reporting	Ada No.		
Det. Kevin Kinnaman	3175		
Approved Supervisor	Ada No.	Approved Date	
Lt. James Leslie	3049	10/02/2017 13:08	

Meridian Police Department Supplemental Report

RD: 767 DR# 2017-6470

1. Incident Topic CITF ASSIST AGENCY		2. Subject/Victim's Name	
3. Address [---PRIVATE---], MERIDIAN		4. Phone	
5. Date Occurred 09/27/2017	6. Time Occured 22:27	7. Route To DETECTIVE	8. Division PATROL
* Has Video *			

Narrative

On September 27, 2017 at approximately 2227 hours, I heard Ada County Deputies dispatched to [REDACTED] W Amity Rd reference a prowler in a residence. While monitoring the call, I heard dispatch tell responding units the subject had now made entry into the residence and that he was in possession of a firearm. A short time later, an Ada County Deputy advised the suspect was threatening to shoot someone and then advised shots had been fired. Based on this information, I responded 'code 3' to the location and took a position on the northwest corner of the property with Detective Kinnaman and we began to approach the residence from north on S Linder Rd, while clearing brush and trees for any outstanding subjects.

As we got closer to the residence, I observed smoke emitting from the northeast corner of the residence and heard someone advise over the radio there was a strong odor of gasoline. In order to gain access onto the property, Detective Kinnaman had to pull down some wire fencing; which allowed us to cross over to assist deputies on the west side of the residence. An Ada County Deputy broke a window on the west side of the residence and I observed smoke billowing out the window and large flames inside the house. I could also hear a female screaming from an unknown location in the house, as well as loud popping sounds that sounded as if ammunition was being set off due to the fire. I assisted by providing cover to the Officers and Deputies approaching the back door in an attempt to rescue to the female, however, the fire did not allow for them to make entry and due to safety concerns, we retreated to the roadway (Linder).

It was determined there may be outstanding subjects in a cornfield to the west. A perimeter was set up and I took a position with Detective Kulack and Officer Frazier on the southwest corner of the corn field. I later assisted Detectives Durbin and Kulack with clearing the adjacent property's outbuildings. I was later relieved from this position by Boise PD and cleared the scene.

No further information.

Admin

Officer(s) Reporting	Ada No.	
Ofc. Natalie Chopko	3161	
Approved Supervisor	Ada No.	Approved Date
Sgt. Justin Dance	3176	10/07/2017 00:02

Meridian Police Department Supplemental Report

RD: 767 DR# 2017-6470

1. Incident Topic CITF ASSIST AGENCY		2. Subject/Victim's Name	
3. Address [---PRIVATE---], MERIDIAN		4. Phone	
5. Date Occurred 09/27/2017	6. Time Occured 22:27	7. Route To DETECTIVE	8. Division PATROL
* Has Video *			

Narrative

On 9/27/2017 at approximately 2227 hours, I heard Ada County Deputies get dispatched to ██████ W Amity Rd reference a prowler in a residence. While monitoring the call, I heard dispatch update units the subject had now made entry into the residence and in possession of a firearm. Shortly after, an Ada County Deputy advised the suspect was threatening to shoot someone and then advised shots had been fired.

I arrived on scene at the location at 2235 hours and made my way to the southeast corner of the rural property. I proceeded up the driveway and took position on the east side of the residence. At this time, it was unknown where the suspect was, however the house was now becoming engulfed in flames. I maintained position on the east side of the residence and provided lethal cover for deputies who were partaking in rescue efforts to get two people out of the residence. I observed one female was escorted out and one male who had crawled out of a window near the front porch area of the residence. At this time, the entire front porch of the residence was engulfed in flames and the male who crawled out had suffered severe burns to the majority of his body. I maintained my perimeter position until it was too dangerous for officers to be near the home.

I backed off the property with the other officers and was ultimately directed to fill a perimeter position at Victory Rd/S Rustler Place due to the possibility of the suspect breaking the initial perimeter. I maintained the perimeter position until approximately 0215 (9/28/2017) hours, which is when I was relieved by arriving Boise Police Units.

Nothing further.

Admin

Officer(s) Reporting Ofc. Kyle Mikowski	Ada No. 3515	
Approved Supervisor Sgt. Justin Dance	Ada No. 3176	Approved Date 10/07/2017 00:02

Meridian Police Department Supplemental Report

RD: 767 DR# 2017-6470

1. Incident Topic CITF ASSIST AGENCY		2. Subject/Victim's Name	
3. Address [---PRIVATE---], MERIDIAN		4. Phone	
5. Date Occurred 09/27/2017	6. Time Occured 22:27	7. Route To DETECTIVE	8. Division PATROL
* Has Video *			

Narrative

On 9/27/17 at approximately 2235 hours I responded to assist the Ada County Sheriff's Office with a prowler call, which was occurring at [REDACTED] E Amity Rd in Meridian, ID.

Initial call details noted a suspect at the home attempting to break in along with other loud noises from the backyard. I began responding code 3 (lights/siren) to assist with my patrol K-9 "Randy". While en route, radio traffic noted that there was an armed suspect threatening to shoot; moments later a report of shots fired was broadcast. The suspect then entered the residence and I heard mention of a long gun being involved.

As I approached from the north, traveling south on Linder Rd from Overland, more information was dispatched regarding gas and the heavy odor of gas fumes being present around the residence. I arrived on scene and began to cover the distance from the north side of the home, running south on Linder Rd towards the west side of the property where I was able to gain access via a gate that was downed. I moved forward into the property and could see light smoke coming from the residence. My initial concern was additional suspect being present on the property as well as the known shooter who was, to my knowledge, still inside the residence. Much of the property to the north provided ample hiding places due to vehicles, trees and other structures present. In the time it took me to scan these areas for immediate threats (15-20 seconds) the rear of the home began displaying active fire. I began hearing popping, cracking and other sounds from the inside and the fire's rate of spread increased dramatically. It was clear at this time that anyone left inside the home, at least the rear area the I could see, would not be in a position to be rescued.

I pulled back from the property with Cpl. Lueddeke, exiting on to Linder Rd, then heading north to my patrol car to secure a perimeter position. I began scanning the field directly to the north of the involved residence with my FLIR, looking for any heat signatures that were present. It was unknown at this time if there were outstanding suspect(s) that may have gone to ground or be attempting to flee the area. I maintained this position until re-locating to the intersection of Amity / Linder to consult a K-9 deployment. I declined to attempt a K-9 area search into a cornfield located on the NW corner of Linder / Amity. No suspects had been seen fleeing in that direction and there was no independent factors that would have lead me to believe a search of the area would result in an apprehension.

Cpl. Lueddeke and I were placed in a bucket of a Boise Fire ladder truck and raised above the cornfield on the south side. While looking north, I was able to scan the field with my FLIR. No heat signatures were located and we returned to the ground.

Sgt. Gonzales advised me I was clear to return to Meridian and clear the scene at Amity / Linder.

Admin		
Officer(s) Reporting Ofc. Richard Lee	Ada No. 3134	
Approved Supervisor Sgt. Richard Brockbank	Ada No. 3165	Approved Date 09/29/2017 03:24

Meridian Police Department Supplemental Report

RD: 767 DR# 2017-6470

1. Incident Topic CITF ASSIST AGENCY		2. Subject/Victim's Name	
3. Address [---PRIVATE---], MERIDIAN		4. Phone	
5. Date Occurred 09/27/2017	6. Time Occured 22:27	7. Route To DETECTIVE	8. Division PATROL
* Has Video *			

Narrative	
------------------	--

On 9/27/17, at approximately 2227, I assisted Ada County Deputies with a rapidly deteriorating, Code 3, prowler call at [REDACTED] W Amity. According to Ada County Dispatch, an armed assailant was attempting to force entry into this occupied residence. Just prior to my arrival, ACSO deputies made contact with a male subject and 'shots fired' was called out over the air.

Upon my arrival I deployed in my capacity as a trained sniper and provided overwatch for the SWAT/patrol officers at the scene. As the incident evolved and grew in scope, I assisted in overwatch and containment of nearby farm fields and was tasked with clearing the adjacent corn field from above using a fire engine ladder truck and FLIR.

I was on scene for approximately 3 hours. This concluded my involvement in this incident.

Admin	
--------------	--

Officer(s) Reporting	Ada No.	
Cpl. Brian Lueddeke	3076	
Approved Supervisor	Ada No.	Approved Date
Sgt. Richard Brockbank	3165	09/29/2017 04:45

Meridian Police Department Supplemental Report

RD: 767 DR# 2017-6470

1. Incident Topic CITF ASSIST AGENCY		2. Subject/Victim's Name	
3. Address [---PRIVATE---], MERIDIAN		4. Phone	
5. Date Occurred 09/27/2017	6. Time Occured 22:27	7. Route To DETECTIVE	8. Division CID

Narrative	
------------------	--

ACSO Assist:

On September 27, 2017 at approximately 2227 hours, I was at the Meridian Police Department speaking with Corporal Lueddeke. During this time, he advised me that he heard radio traffic that Ada County Sheriff's Deputies were at a prowler call and there was a report of shots fired. I turned on my radio and heard deputies stating the suspect had retreated into the residence, where the calling party was.

I felt that this situation was deteriorating very rapidly and I put myself enroute to the area of [REDACTED] W. Amity Road, Meridian, Ada County, Idaho. I looked at a map and noticed that the residence was positioned on the north east corner of Linder and Amity.

While I was enroute, I heard radio traffic that the deputies had engaged the suspect with gun fire and the suspect had retreated into the residence. Dispatch was stating that the calling party was still on the phone and appeared to be barricaded in the same residence. It did not appear that the calling party/victim knew the suspect. It was evident that the suspect was now barricaded inside of the residence and potentially had hostages.

I heard the deputies stating that they were in verbal communication with the suspect who was claiming to have injuries from the gun fire. Deputies were unable to confirm this information and they felt that the suspect may be "baiting" them into the residence.

As I was arriving on scene, deputies stated that the house appeared to be on fire as there was smoke coming from inside. I arrived on scene and parked on the south west corner of Linder and Amity. I donned my black police vest along with my issued rifle.

This area was dark and there was minimal light. I could not initially see where any of the officers were. I ran towards the front of the residence, and moved through the shadows to the south east corner of the residence, commonly referred to as the ¼ corner. I met up with three other unknown deputies to get a clarification of the suspect's location, and the hostage location. During this time, I could see that my path to the residence from this location was blocked by a tall wire fence. I asked one of the deputies if they had any kind of wire cutter and they said no.

I then observed light smoke coming from the ½ corner of the residence, and heard officers talking in that area. I heard the sound of breaking glass coming from that area of the residence. Since I did not have clear access to the residence and was not going to sit on a perimeter position, I ran around the front of the residence to the two (2) side. It was apparent that officers were attempting to extract the calling party and any innocents through a window.

I could see that officers were attempting to breach windows on the ½ corner. I ran to the back of the residence (three side) and met up with another deputy. The deputy said that he could not see around a

Admin	
--------------	--

Officer(s) Reporting Det. Nicholas Kulack	Ada No. 3085	
Approved Supervisor Lt. James Leslie	Ada No. 3049	Approved Date 10/02/2017 13:12

Meridian Police Department Supplemental Report

RD: 767 DR# 2017-6470

1. Incident Topic CITF ASSIST AGENCY		2. Subject/Victim's Name	
3. Address [---PRIVATE---], MERIDIAN		4. Phone	
5. Date Occurred 09/27/2017	6. Time Occured 22:27	7. Route To DETECTIVE	8. Division CID

curtain that was draped from a patio cover. I ripped down the covering to get a visual. I could see that there was light smoke coming from the rear of the residence.

During this time, I was aware that the shooting suspect may be armed and was still inside the residence, along with other innocents and/or hostages. Deputy Rupert (ACSO) arrived seconds after I ripped down the curtain on the outside. The unknown Deputy did not want to go near the residence due to the unknown circumstance. Deputy Rupert and I told each other that we needed to make entry to extract any hostages. Deputy Rupert and I approached the back door. Deputy Rupert kicked the inward swinging back door with his foot, causing the door to open.

Deputy Rupert and I saw that the door opening caused a backdraft effect, causing flames to erupt from the door, and smoke to billow out. I could see that the room flashed over and everything inside of that room was on fire, essentially it was all engulfed in flames.

It was unsafe for Deputy Rupert and I to enter the structure at this time due to the intense heat, flames, and smoke. I could see that the floor was extremely cluttered and there was no clear path to where the victims may be. Deputy Rupert and I decided to exfiltrate from the rear patio area since there would not be a clear path to the victims, and we would have certainly perished in the fire if we made entry.

Deputy Rupert and I exfilled to the 2/3 corner of the residence, where there was a driveway. We met with Sgt. C. DeLeon who stated that the rear outbuildings had not been cleared yet. I took a team of officers, consisting of Ada Metro SWAT members, (Deputy Rupert, Deputy Seibert, and Officer Kinnaman) to clear the structures.

We cleared all of the outbuilding and vehicles that were behind (north) the structure fire, in a search for any outstanding suspects, victims or officers. During this time, the structure was entirely engulfed in flames, and the flames were reaching the tree tops that were surrounding the property.

As we finished clearing, Deputy Rupert and I ran towards Linder Road, and Deputy Seibert and Officer Kinnaman ran north towards Linder. We exfilled the area at a high rate of speed due to the heat, smoke, and canisters of suspected propane and/or gasoline that were exploding.

We rendezvoused at the corner of Linder and Amity and performed a role call to account for all officers on scene. During this time, Sgt. DeLeon stated that the suspect may have escaped the residence and we needed to set up a perimeter on a cornfield located on the adjacent northwest corner of Amity and Linder.

Myself and Officer's Chopko and Frazier took up a perimeter position on Linder Road, on the south side of the cornfield.

Officer Chopko, Det. Durbin and I spoke with the residents of [REDACTED] which is the first house to the west of the incident house and west of the cornfield. I spoke with the male homeowner and

Admin	
Officer(s) Reporting Det. Nicholas Kulack	Ada No. 3085
Approved Supervisor Lt. James Leslie	Approved Date 10/02/2017 13:12

Meridian Police Department Supplemental Report

RD: 767 DR# 2017-6470

1. Incident Topic CITF ASSIST AGENCY		2. Subject/Victim's Name		
3. Address [---PRIVATE---], MERIDIAN			4. Phone	
5. Date Occurred 09/27/2017	6. Time Occured 22:27	7. Route To DETECTIVE		8. Division CID

asked him if anyone suspicious had been at his residence tonight and he said no. I asked the homeowner if I could search his outbuilding for any outstanding suspects, and he said that I could.

Det. Durbin and I saw that there were several outbuildings on this property and it was extremely dark. Due to an open air search of buildings and property, coupled by very dark decisions, Det. Dubin and I cleared the area with night optical devices. This allowed us a tactical advantage. During the search, we did not locate any persons.

I remained on perimeter until I was relieved by the Boise Police Department.

After I was relieved, I was advised by Deputy Rupert that another residence, east of ██████ W. Amity, was concerned about suspicious activity around their property. Deputy Rupert, Officer Seibert, Det. Durbin, Officer Kinnaman and myself responded to this residence. We did a search of the property and outbuildings using night optical devices, and did not locate any persons.

After this search was completed, I was exited the scene.

Admin			
Officer(s) Reporting Det. Nicholas Kulack	Ada No. 3085	Approved Date 10/02/2017 13:12	Approved Supervisor Lt. James Leslie
	Ada No. 3049		

Meridian Police Department Supplemental Report

RD: 767 DR# 2017-6470

1. Incident Topic CITF ASSIST AGENCY		2. Subject/Victim's Name	
3. Address [---PRIVATE---], MERIDIAN		4. Phone	
5. Date Occurred 09/27/2017	6. Time Occured 22:27	7. Route To DETECTIVE	8. Division PATROL
* Has Video * Has PPI *			

Narrative

On September 27, 2017 at about 2230 hours, I was on duty and had pulled into the back lot of the Meridian Police Department. Over the radio I heard an Ada County deputy broadcast that shots were fired at them and the deputy could no longer see the suspect. I saw several Meridian officers activate their overhead lights and begin to respond to assist. I too responded and notified dispatch that I was enroute. I saw a Meridian unit had continued south on Locust Grove from Overland. I decided to go west on Overland following 2 other marked patrol units and what appeared to be an unmarked police vehicle as we went south on Linder toward Amity.

When we got near Amity Rd., I met up with Ada County Sgt. De Leon and Deputy Seibert. They relayed a concern that the whereabouts of the suspect was unknown and they thought he could be in the backyard of the residence. We were watching the rear of the white 2-story residence and the whole back yard of the property. The property had a fence and trees along the side of Linder that made it difficult to see. Additionally there were several vehicles and other objects that a person could be lying in wait.

I returned to my patrol vehicle to retrieve a shield. I went back to the Sheriff unit and met up with Deputy Seibert again to provide protection with the shield. I saw that a couple more units arrived, so I went back toward them to update them on the dangers of the back portion of the property. I spoke to Officer Chopko and K9 Officer Lee. Officer Lee was putting on his body armor and getting his dog ready for deployment. I decided to stay with Officer Lee to ensure he had a lethal cover officer until one could be assigned. Officer Chopko ran up toward Amity Rd. since they were asking for help in that area. Cpl. Lueddeke provided sniper over watch for the rear of the residence.

On the radio, dispatch was broadcasting information they were receiving from the calling party. Officers were attempting to obtain enough information get the occupants of the residence out. A deputy broadcasted that they could smell gas fumes. Officers and deputies were attempting to find a way to get people out of the house, but were operating with caution knowing that the location of the suspect was still not known.

Officer Lee was looking for a way to get the K9 over the fence. I saw a cattle style gate that was closed and tied with wire and twine. I cut thru the wire and twine with my pocket knife. While I was about to open the gate K9 Randy either scratched or nipped at my right forearm. I quickly checked my arm and it did not appear to have punctured the skin. I threw the gate open. Officer Lee, K9 Randy, and I had access to the backyard. In the backyard were other officers and deputies already.

The house began to catch fire. The glow of fire was coming from within the house along with smoke. Dispatch broadcasted that they did not have the calling party on the phone any longer. Officers had surrounded the house and were looking for the occupants of the house to rescue them. With the knowledge that the house smelled of gas officers and deputies were being as quick as possible to get to the occupants.

Admin

Officer(s) Reporting	Ada No.		
Sgt. John Gonzales	3055		
Approved Supervisor	Ada No.	Approved Date	
Cpl. Jeremy Lindley	3086	11/29/2017 12:15	

Meridian Police Department Supplemental Report

RD: 767 DR# 2017-6470

1. Incident Topic CITF ASSIST AGENCY		2. Subject/Victim's Name	
3. Address [---PRIVATE---], MERIDIAN		4. Phone	
5. Date Occurred 09/27/2017	6. Time Occured 22:27	7. Route To DETECTIVE	8. Division PATROL
* Has Video * Has PPI *			

As part of the attempted rescue, Det. Kulack was at the back door and kicked the door open. When the door opened a large amount of smoke and flame exited the door toward Det. Kulack. Other officers and deputies were in the area. At this point the entire house was engulfed in flames making it impossible to safely affect a rescue of any sort. Everyone retreated back toward Linder Rd. thru the gate that had been opened. At this point, we knew that 1 or 2 people had not made it out of the residence. Although the house was fully engulfed in flames we could not allow the fire department fight the fire since we did not know the location of the suspect. Several explosions and the crackling of the fire could be heard coming from the residence.

The backyard area was checked for the suspect with negative results. Officers were assembled at the intersection of Linder and Amity. We were able to account for all officers involved.

Later I was assigned to help set a perimeter around a cornfield at the northwest corner of Amity and Linder. The perimeter was held until we could get a Boise Fire ladder truck. A ballistic blanket was placed in the bucket of the fire truck to provide some protection. I assigned Cpl. Lueddeke and Officer Lee to go up in the bucket. Cpl. Lueddeke provided sniper cover while Officer Lee operated the FLIR. Perimeter units were positioned to avoid a crossfire situation in case the suspect made it into the cornfield. No heat signatures were identified in the cornfield.

A couple of teams of Boise officers arrived on scene. I worked with Boise PD Sgt. Stace to set up perimeter locations for the Boise officers to take up. Once the perimeter was reset by BPD all the original perimeter units were released. I cleared the scene.

No further.

Admin	
Officer(s) Reporting Sgt. John Gonzales	Ada No. 3055
Approved Supervisor Cpl. Jeremy Lindley	Ada No. 3086
Approved Date 11/29/2017 12:15	

Meridian Police Department Supplemental Report

RD: 767 DR# 2017-6470

1. Incident Topic CITF ASSIST AGENCY		2. Subject/Victim's Name	
3. Address [---PRIVATE---], MERIDIAN			4. Phone
5. Date Occurred 09/27/2017	6. Time Occured 22:27	7. Route To DETECTIVE	8. Division PATROL
* Has Video * Has PPI *			

Narrative	
------------------	--

On 9/27/17 at 2227 hours, I heard Ada County Deputies get dispatched to [REDACTED] W. Amity Rd. for a prowler in a residence. Shortly after arriving on scene, an Ada County Deputy advised shots fired. I responded to the call and came in from the east. I met Ada County Deputies at the front of the residence. We approached the residence and I noticed a fair amount of smoke coming from the residence. We kicked in the front door in an effort to make contact with anyone inside. At this time, a female came to the front window of the residence, I held the front door as Deputies pulled her out of the window. A male then came to the window and he was pulled out as well. The residence was then fully engulfed in flames. Meridian Fire began working on the fire and I was advised by Sergeant Gonzalez to hold the perimeter on the south side of the residence. I held the perimeter and was later relieved by Boise PD.

Admin	
--------------	--

Officer(s) Reporting	Ada No.	
Ofc. Scott Frazier	3507	
Approved Supervisor	Ada No.	Approved Date
Sgt. Tara Smith	3089	10/09/2017 00:31

Meridian Police Department Supplemental Report

RD: 767 DR# 2017-6470


1. Incident Topic CITF ASSIST AGENCY		2. Subject/Victim's Name	
3. Address [---PRIVATE---], MERIDIAN		4. Phone	
5. Date Occurred 09/27/2017	6. Time Occured 22:27	7. Route To DETECTIVE	8. Division CID

**Person w/
Knowledge**

Address:
Occupation:
Bus or School:

**Person w/
Knowledge**

Address:
Occupation:
Bus or School:



Narrative

On 9-28-17, at about 0010 hrs, I received a page advising of an officer involved shooting at [REDACTED] W. Amity Road.

At about 0022 hrs, Detective Sergeant Eric Strolberg asked me to respond to the command post on S. Linder Road, south of W. Amity Road. I learned [REDACTED] and [REDACTED] and [REDACTED] live at [REDACTED] W. Amity Road.

At the command post I learned the residence burned to the ground. I was teamed up with Ada County Detective Matt Buie to interview the registered owner, [REDACTED] of a white Honda Odyssey van, found at the crime scene. At about 0230 hrs, Detective Buie and I met and spoke with [REDACTED] and [REDACTED] at [REDACTED]. See Detective Buie's narrative.

At about 0830 hrs, Records Supervisor LaRee Miller advised me a [REDACTED] from [REDACTED] had called the Meridian Police Department wanting to speak with a detective and said he was [REDACTED] with [REDACTED] left his phone number, [REDACTED].

At about 0903 hrs, I called and spoke with [REDACTED]. I recorded our conversation. [REDACTED] told me victim, [REDACTED] in this incident, [REDACTED] is [REDACTED]. [REDACTED] said he didn't know if we needed any information about any guns or ammunition in [REDACTED] house. I asked [REDACTED] if he could tell me what was in [REDACTED] residence. [REDACTED] said the first thing I need to know is [REDACTED] is dying of [REDACTED]. [REDACTED] has [REDACTED] and he is very weak. [REDACTED] said in the last couple weeks his mental state has gone down.

[REDACTED] said the male that is supposed to be the perpetrator, that they can't find, he thinks there's a fairly good chance that may have been [REDACTED]. [REDACTED] told me [REDACTED] is [REDACTED] and he could see [REDACTED] thinking there was someone in his house and he needed to defend it. [REDACTED] said [REDACTED] may have been the one who came out with a gun, but he's not sure. [REDACTED] said [REDACTED] was so weak from his [REDACTED].

Admin

Officer(s) Reporting Det. James Miller	Ada No. 3023	
Approved Supervisor Sgt. Eric Strolberg	Ada No. 3025	Approved Date 10/27/2017 17:06

Meridian Police Department Supplemental Report

RD: 767 DR# 2017-6470

1. Incident Topic CITF ASSIST AGENCY		2. Subject/Victim's Name	
3. Address [---PRIVATE---], MERIDIAN		4. Phone	
5. Date Occurred 09/27/2017	6. Time Occured 22:27	7. Route To DETECTIVE	8. Division CID

██████████ that he doesn't know if ██████████ could have physical done this unless he got a bunch of adrenaline all the sudden.

██████████ said ██████████ asked him to pick up their horses this past weekend. ██████████ said while he was there talking to ██████████ he figured he better secure all the weapons, because ██████████ had his guns and ammo scattered all over the house. ██████████ said he collected all the guns, unloaded them, and he put them on a shelf and he put some stuff in front of the shelf. ██████████ said he put all the ammo he found lying around the house in a metal ammo can in the one room of the house that was unfinished.

I asked ██████████ where the shelf was where he put the guns. ██████████ said if you were in the backyard looking at the back of the house there is a door on the left that leads to the kitchen, and there is a door on the right that leads to what is an old wood working room. ██████████ said in the summer ██████████ and ██████████ would sleep in this room because it was cooler. ██████████ said this room was unfinished and it had a wood floor and there are bookcases along a couple walls. ██████████ said he put the guns on the top shelf of the bookcase.

I asked ██████████ if he knew anyone who was ██████████ with ██████████ said he a ██████████ are ██████████ and they rode horses and hunted together. ██████████ said ██████████ has ██████████ named ██████████ said ██████████ went by ██████████ house this morning and ██████████ told him ██████████ is with a lady who goes to their church and this ██████████

I asked ██████████ if he was familiar with a person by the first name of Pavel and he said no, and said he's never heard that name before.

I asked ██████████ if he was aware ██████████ home burned and he said he was. ██████████ said he heard on the news ██████████ died, and told me she was eighty. ██████████ said ██████████ had two dogs, and ██████████ had two dogs.

I confirmed with ██████████ he has been in ██████████ house and he said he's been in it hundreds of times. I asked ██████████ if he would be able to draw a sketch of the layout of the house and he said he would. I told ██████████ I would check to see if this was needed and would call him back.

I spoke with Boise Detective Jason Pietrzak who said a sketch of the residence would be helpful.

I called ██████████ and made arrangements to meet with him at his residence.

At about 1015 hrs, Detective Kevin Dixon and I met and spoke with ██████████ at his residence. I recorded our conversation. ██████████ gave me a hand drawn sketch of ██████████ house. ██████████ explained what was on the sketch and pointed out the wood working room on the bottom right portion of the sketch. ██████████ said there were bookcases all along the south wall of the wood working room and he had placed ██████████ gun on the top shelf near the west wall. ██████████ said he covered the guns with blankets and put some items in front. ██████████ said there was an ammo can in this room near the north wall. ██████████

Admin			
Officer(s) Reporting Det. James Miller	Ada No. 3023	Approved Date 10/27/2017 17:06	
Approved Supervisor Sgt. Eric Strolberg	Ada No. 3025		

Meridian Police Department Supplemental Report

RD: 767 DR# 2017-6470

1. Incident Topic CITF ASSIST AGENCY		2. Subject/Victim's Name		
3. Address [---PRIVATE---], MERIDIAN			4. Phone	
5. Date Occurred 09/27/2017	6. Time Occured 22:27	7. Route To DETECTIVE	8. Division CID	

said there was a ramp outside, near the kitchen that led to the basement.

█████ said his sketch is of the bottom floor of the residence and told us the building is an old school house from the 1930's. █████ said the second floor is the same size as the first floor, but it was used for storage only and there was one large room, and one or two smaller rooms. █████ said members from █████ church came over last Saturday (9-23-17) and cleaned out everything they could from the house that they thought they could sell at a garage sale.

█████ said in the backyard there were a couple portable carports. I showed █████ a Google Earth image of █████ residence. █████ said if this image was taken while █████ lived there the white rectangular image in the backyard, at the back of the house, is █████ wall tent that they camped in. █████ said █████ had it set up to work on it. █████ said █████ had a problem with the chimney and he tried to fix.

I asked █████ if █████ had any children and he said █████ didn't have any kids on his own, but █████ who live out of state. █████ told us █████ and █████ were renting the house and they have lived there for three to four years. █████ told us the owners wanted someone to be caretakers for the property that was bought as an investment.

I asked █████ if he was aware of █████ being involved in any illegal drugs. █████ said █████ smoked a little pot once and a while. █████ said █████ told him █████ brought him some cannabis oil to try and help stimulate his appetite. █████ described █████ as being a straight shooter and a church man.

I told █████ it was my understanding █████ █████ confirmed this and said █████ continued paying █████ even though he hasn't been able █████ for three or four weeks.

I asked █████ if he can remember what guns were in █████ house. █████ listed the following:

- 12 gauge pump shotgun
- SKS .223 rifle
- .308 lever action hunting rifle with a scope
- Pellet rifle
- Remington .22 rifle
- .22 Browning Buckmark pistol
- 9mm semi-auto handgun
- two .357 revolvers

█████ said when he was putting the guns away there was only one .357 revolver. █████ said he thought it was possible the other .357 revolver was in █████ pick up.

I showed █████ a photo of Pavel Florea and █████ said he has never seen him before.

█████ said he tried to think of any altercations █████ been in. █████ said █████ got into an argument

Admin			
Officer(s) Reporting Det. James Miller	Ada No. 3023	Approved Date 10/27/2017 17:06	
Approved Supervisor Sgt. Eric Strolberg	Ada No. 3025		

Meridian Police Department Supplemental Report

RD: 767 DR# 2017-6470

1. Incident Topic CITF ASSIST AGENCY		2. Subject/Victim's Name	
3. Address [---PRIVATE---], MERIDIAN		4. Phone	
5. Date Occurred 09/27/2017	6. Time Occured 22:27	7. Route To DETECTIVE	8. Division CID

with a Meridian officer after allegedly cutting the officer off. [REDACTED] said [REDACTED] spoke to the chief and they worked it out.

At about 1135 hrs, I listened to a voice mail message from [REDACTED] that Sergeant Strolberg forwarded me at 1009 hrs. [REDACTED] left her message at 0943 hrs. In her message [REDACTED] states she is [REDACTED] and she is the person who sold the property at [REDACTED] W. Amity Road to [REDACTED] in Texas. [REDACTED] states she just got a call from [REDACTED] [REDACTED] said she is out of state right now, but [REDACTED] phone number is [REDACTED] [REDACTED] said she has been overseeing the property, acting kind of like a property manager. [REDACTED] left her cell phone number, [REDACTED] and her e-mail address, [REDACTED]

At about 1200 hrs, I brought copies of [REDACTED] sketch of the house at [REDACTED] W. Amity Road to the scene and gave them to the arson investigators preparing to search the residence.

I received a 1226 hrs voice mail message from [REDACTED] referred to the house fire at S. Linder Road and W. Amity Road and said this house belonged to one of [REDACTED] [REDACTED] said there is a [REDACTED] van at the location and he wanted to be notified when he could get the van. [REDACTED] cell phone number is [REDACTED]

At about 1300 hrs, I spoke with [REDACTED] I recorded our conversation. We talked about a sketch of the residence and [REDACTED] said [REDACTED] sent her a sketch from the appraisal and she could send it to me. I asked [REDACTED] if she made the rental arrangements with [REDACTED] and she said yes. [REDACTED] told me [REDACTED] been there about three years. [REDACTED] said she hasn't spoken to [REDACTED] in quite a while, probably a couple months. I asked [REDACTED] if [REDACTED] ever talked about having any problems on the property and she said no. [REDACTED] described [REDACTED] as being a very kind man who would give his shirt off his back to anybody.

I received the sketch from [REDACTED]

On 10-2-17, I received a voice mail message from [REDACTED] that he left at 1350 hrs. In his message [REDACTED] said he is [REDACTED] and asked me to call him.

At about 1356 hrs, I called and spoke with [REDACTED] I recorded our conversation. [REDACTED] asked what was going on and asked where [REDACTED] is. I told [REDACTED] I was not the lead investigator, but I can tell him what I know. I told [REDACTED] a van registered to [REDACTED] was found at the scene and when I spoke with [REDACTED] she said the van was last driven by Pavel. [REDACTED] acknowledged this and asked how we knew to ask about Pavel. I told [REDACTED] it was my understanding some sort of identification in Pavel's name was found in the van. [REDACTED] had more questions and I explained I was tasked with speaking with [REDACTED] and my knowledge of the case in total was limited. I told [REDACTED] I could refer him to the lead investigator of the case. I gave [REDACTED] contact information for Boise Detective Jason Pietrzak.

Admin	
Officer(s) Reporting Det. James Miller	Ada No. 3023
Approved Supervisor Sgt. Eric Strolberg	Ada No. 3025
Approved Date 10/27/2017 17:06	

Meridian Police Department Supplemental Report

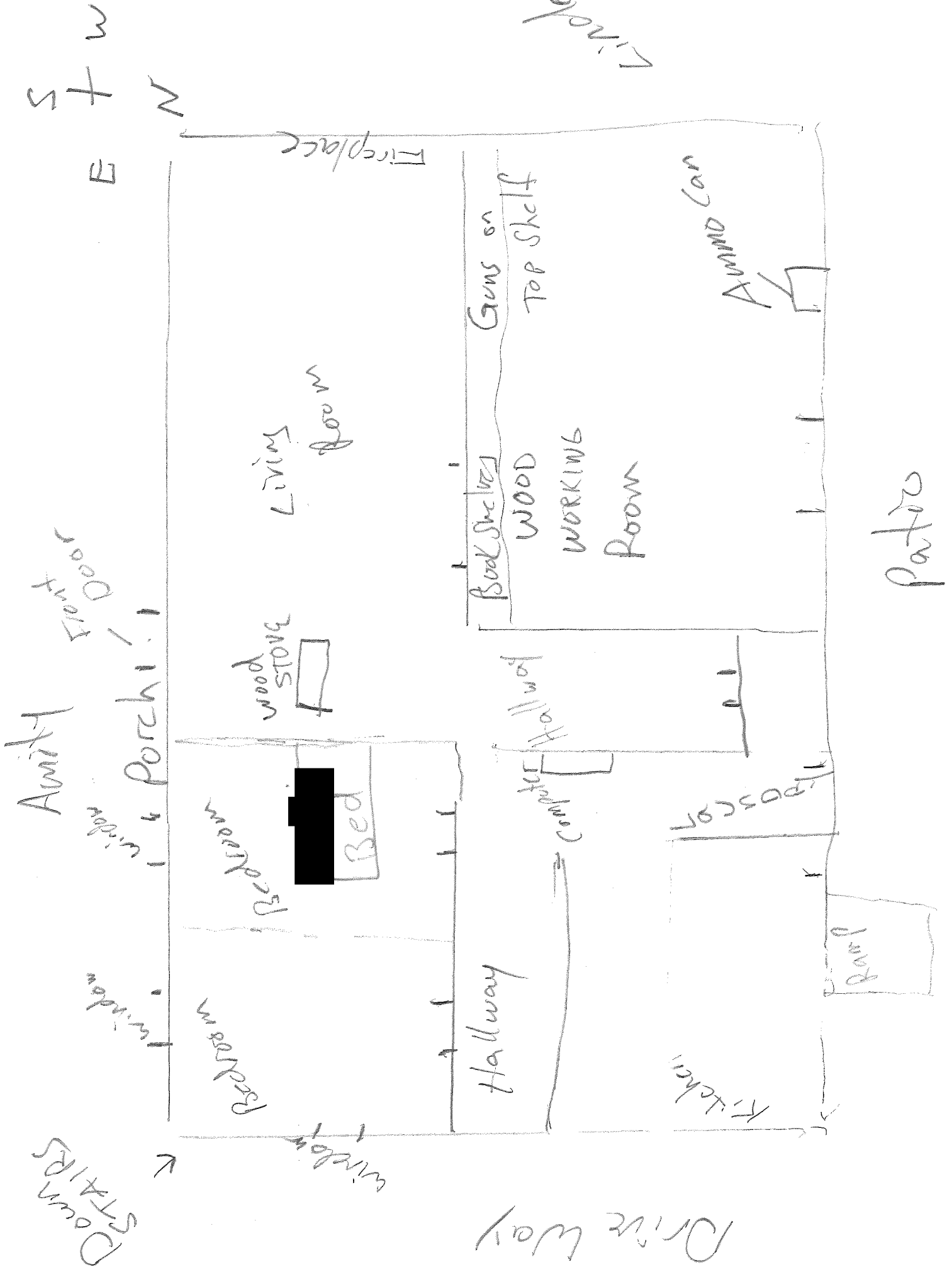
RD: 767 DR# 2017-6470

1. Incident Topic CITF ASSIST AGENCY		2. Subject/Victim's Name	
3. Address [---PRIVATE---], MERIDIAN		4. Phone	
5. Date Occurred 09/27/2017	6. Time Occured 22:27	7. Route To DETECTIVE	8. Division CID

End of report.

Admin	
--------------	--

Officer(s) Reporting: **Det. James Miller** Ada No. **3023**
Approved Supervisor: **Sgt. Eric Strolberg** Ada No. **3025** Approved Date: **10/27/2017 17:06**



Lincoln

S
E
W

N

Patio

Drive Way

Avinity

Down
STAIRS

Front Porch

Bedroom

Bed

wood
STOVE

Living
room

Hallway

Computer
Hallway

Book Shelves
WOOD
WORKING
ROOM

Guns on
Top Shelf

Kitchen

Refrigerator

Garage

AWARD CAR

Back Place

E

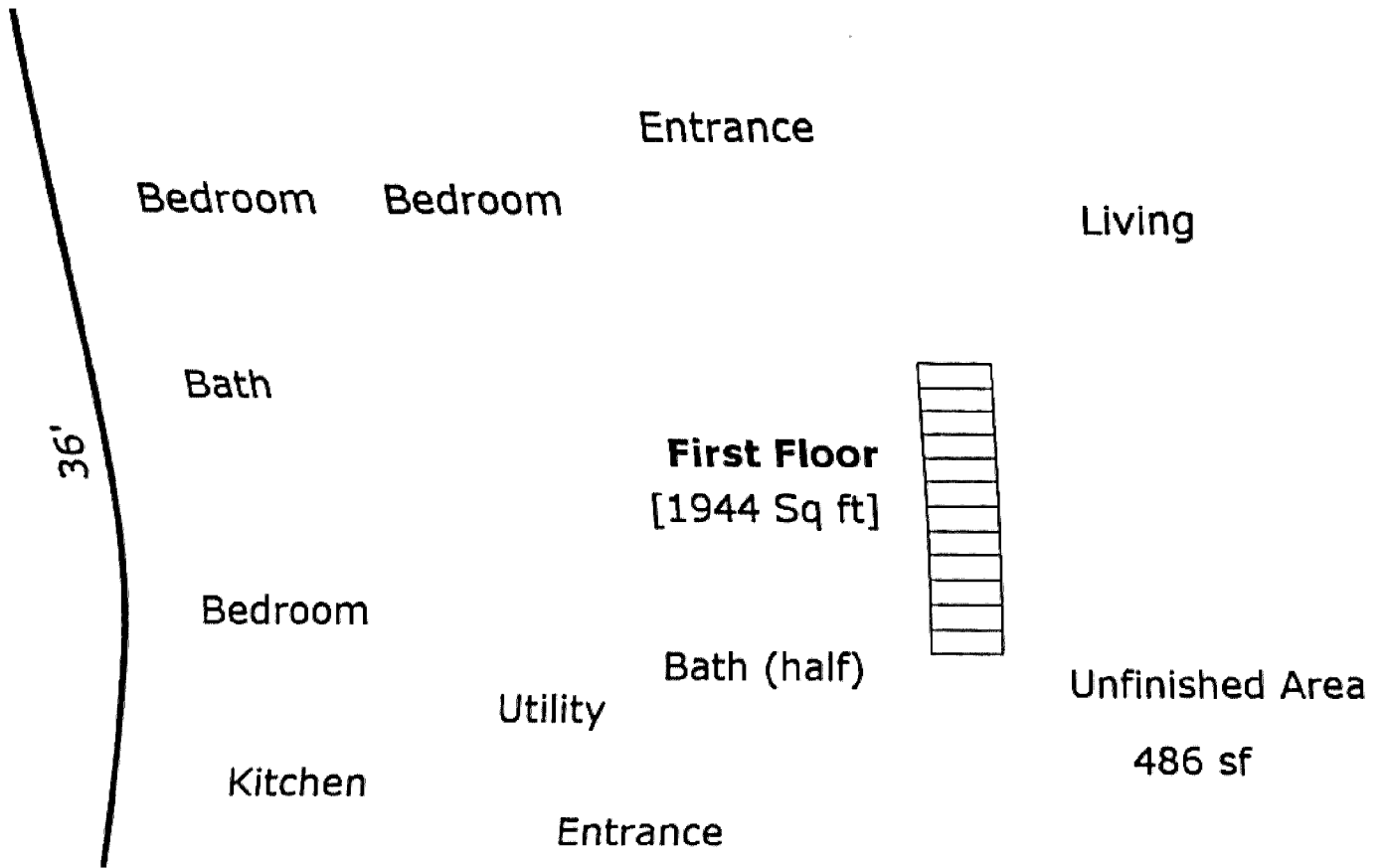
W

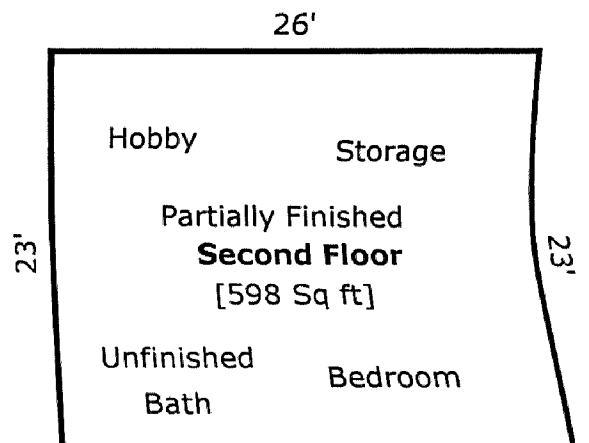
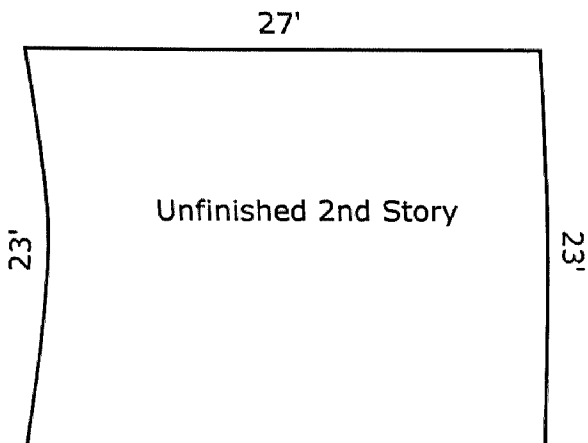
17-6470

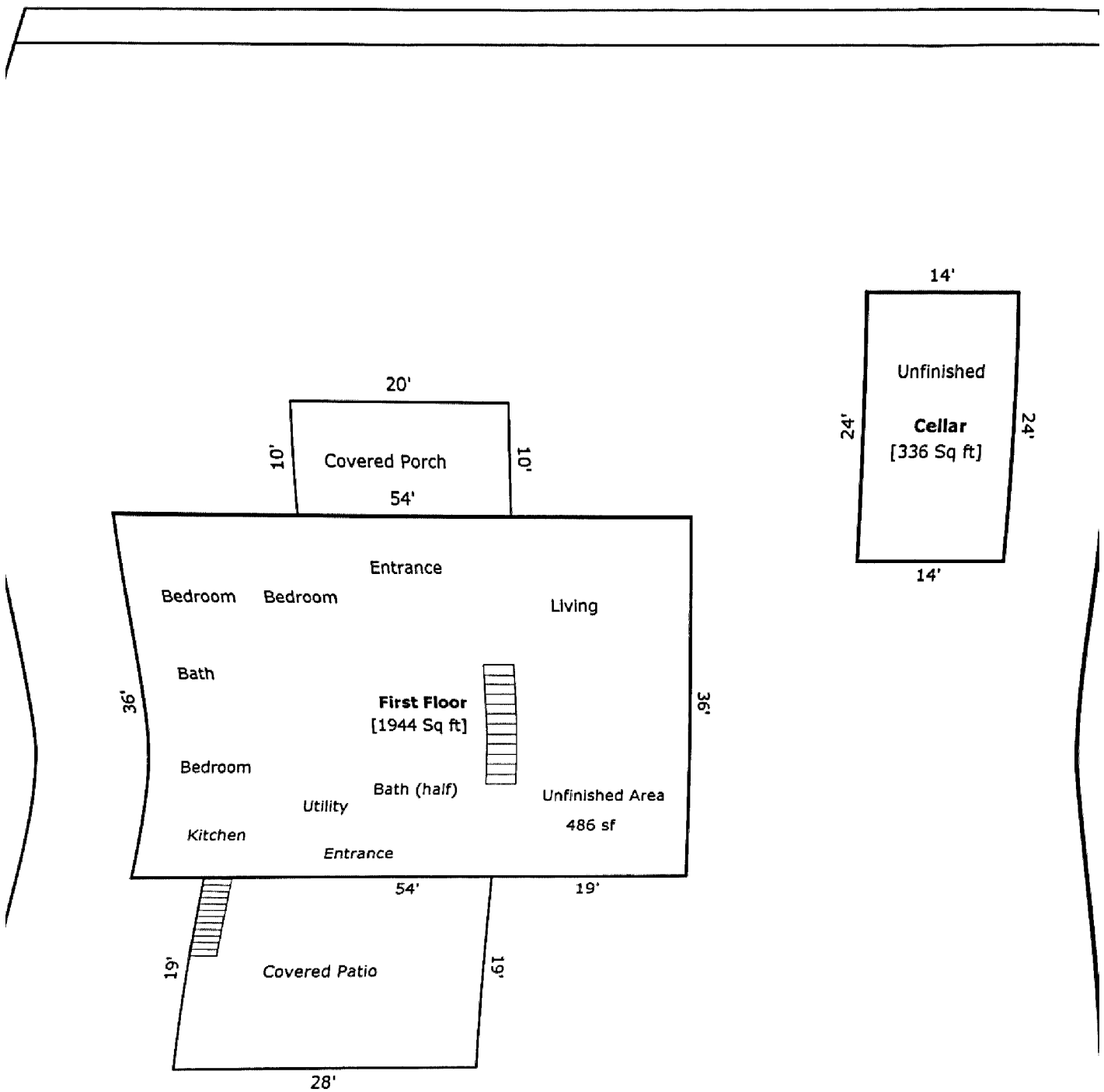


IMAGE DATE 6-29-17

DR# 2017-6470







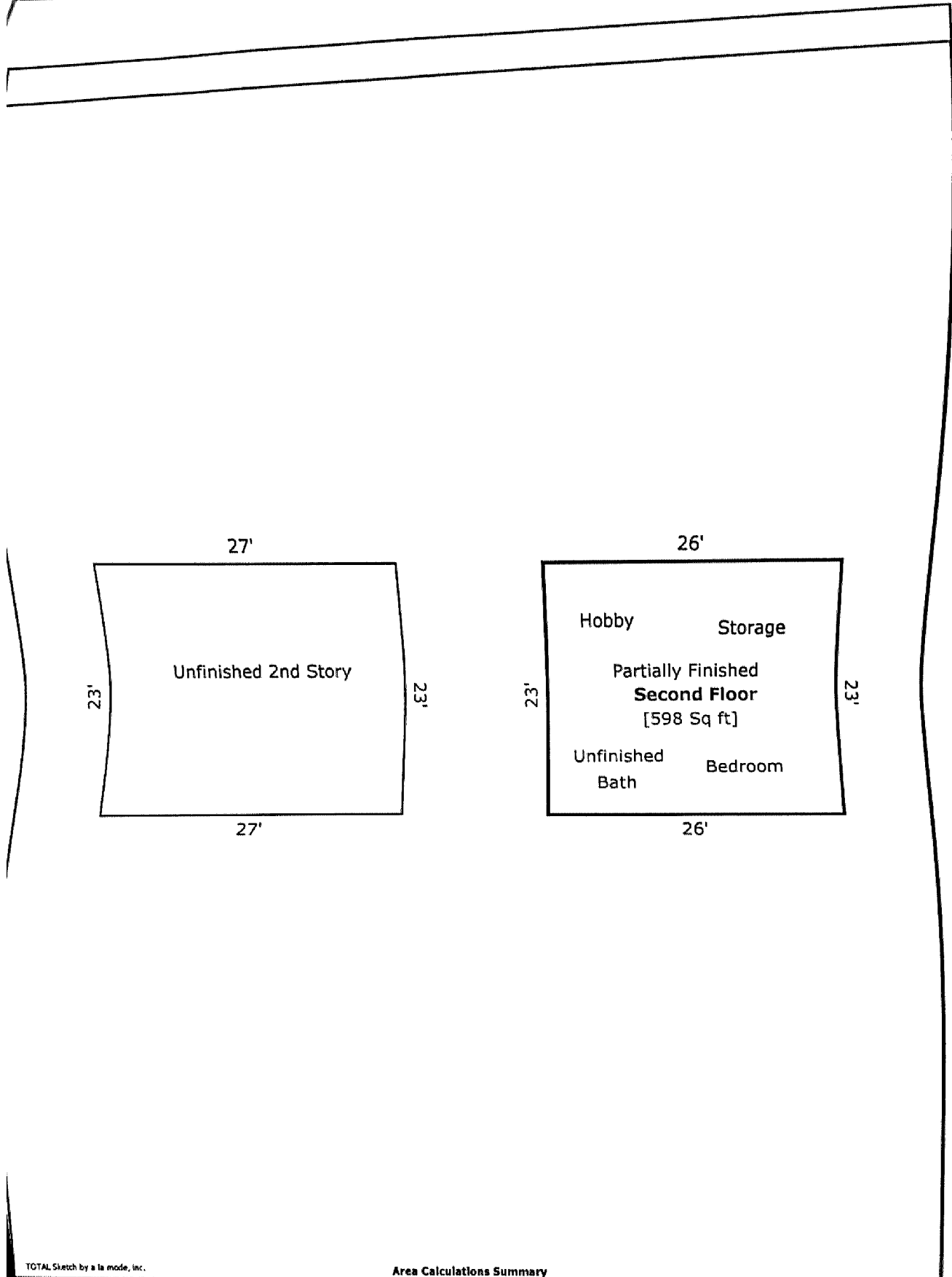
Sketch by a la mode, Inc.

Area Calculations Summary

Living Area	1944 Sq ft
First Floor	1944 Sq ft
Living Area (Rounded):	1944 Sq ft
Living Area	336 Sq ft

Building Sketch

Owner/Client	[REDACTED]	State	ID	Zip Code	83042
Property Address	W Amity Rd	County	Ada		
City	MERIDIAN				
Lender	[REDACTED]				




Unfinished

Cellar

[336 Sq ft]


- reviewed on 9-29-17

SAGE HICKAM 4059



SAGE HILTON DSA - reviewed on 9-29-17


10



LINDER

723 803

Deputy Chris Matka. 5419





Can you please add this to DR 723-803.


Thanks
Monte

From: [REDACTED]
Sent: Thursday, September 28, 2017 2:05 PM
To: Monte Iverson <[REDACTED]>
Subject: [External] [REDACTED]

Hi here is the text from Pavel Florea [REDACTED]. I'm sorry they overlap because I photo screened them ...







Records copy

**ADA COUNTY SHERIFF
BOISE POLICE
PROPERTY INVOICE**

RD	DR No. 723-803	Page 1 Of 1
DATE 12/5/2017		TIME:
Property Codes*	1= Stolen	5= Found
	2= Embezzled	6= Safekeeping
	3= Seized	7= Destruct Only
	4= Evidence	8= Other

INVOICE ONLY REPORT TO FOLLOW CITED/NO REPORT

BOOKING OFFICER Det. J. Pietrzak	ADA NO. 753	APPROVED BY <i>Ostrowski</i>	OFFENSE Murder	FELONY/MISD.
--	-----------------------	---------------------------------	--------------------------	--------------

				PROPERTY USE ONLY	
ITEM NO.	DESCRIPTION	SERIAL NO.	DISPO.	BAR CODE	
10JP	CD - Pavel Florea Facebook profile				
*CODE 4	OWNER'S NAME	LOCATION SEIZED			
ITEM NO.	DESCRIPTION	SERIAL NO.			
*CODE	OWNER'S NAME	LOCATION SEIZED			
ITEM NO.	DESCRIPTION	SERIAL NO.			
*CODE	OWNER'S NAME	LOCATION SEIZED			
ITEM NO.	DESCRIPTION	SERIAL NO.			
*CODE	OWNER'S NAME	LOCATION SEIZED			
ITEM NO.	DESCRIPTION	SERIAL NO.			
*CODE	OWNER'S NAME	LOCATION SEIZED			
ITEM NO.	DESCRIPTION	SERIAL NO.			
*CODE	OWNER'S NAME	LOCATION SEIZED			
ITEM NO.	DESCRIPTION	SERIAL NO.			
*CODE	OWNER'S NAME	LOCATION SEIZED			
ITEM NO.	DESCRIPTION	SERIAL NO.			
*CODE	OWNER'S NAME	LOCATION SEIZED			
ITEM NO.	DESCRIPTION	SERIAL NO.			
*CODE	OWNER'S NAME	LOCATION SEIZED			
ITEM NO.	DESCRIPTION	SERIAL NO.			
*CODE	OWNER'S NAME	LOCATION SEIZED			

HOW PROPERTY OBTAINED/DETAILS OF INCIDENT
See supplement for further.

WAIVER: The property is not my own and I do not allege any claim upon the property as against the true owner nor do I allege any claim upon the property as against the City of Boise nor County of Ada, Idaho.	SIGNATURE:
PERSON PROPERTY OBTAINED FROM	ADDRESS
	PHONE NO.

Stored at: Property Room Other: _____

If Pawn Shop, attach pawn ticket copy to this form.

ADA COUNTY
CRITICAL INCIDENT TASK FORCE
 PROPERTY INVOICE

CITF Case Number: 723-803		Page 1
DATE: 9/28/17	TIME: 0832 hrs	
Property Codes*		
E = Evidence		
S = Safekeeping		
F = Found		
O = Other (Specify)		

Lead Agency ACSO BPD GCPD MPD ISP

SECONDARY DR #: 17-127475	INVOLVED AGENCY: ACSO	UNDERLYING OFFENSE:	<input type="checkbox"/> Misdemeanor <input checked="" type="checkbox"/> Felony
------------------------------	--------------------------	---------------------	--

ITEM NO. VEHA1	DESCRIPTION: White D.D. Bean and Sons matchbook	LOCATING OFFICER / AGENCY: Voorhees/BPD	SERIAL NO.
*CODE E	OWNER'S NAME:	LOCATION SEIZED: Inside wht Honda Odyssey Drivers seat (below cushion)	
ITEM NO. VEHA2	DESCRIPTION: Identification Card bearing 'FLOREA PAUL'	LOCATING OFFICER / AGENCY: Voorhees/BPD	SERIAL NO.
*CODE E	OWNER'S NAME:	LOCATION SEIZED: Passenger side front seat	
ITEM NO. VEHA3	DESCRIPTION: Piece of Gray Plastic	LOCATING OFFICER / AGENCY: Voorhees/BPD	SERIAL NO.
*CODE E	OWNER'S NAME:	LOCATION SEIZED: Passenger side front seat	
ITEM NO. VEHA4	DESCRIPTION: Black and Gray ^{AV-7070} LG phone ^{AV-7070}	LOCATING OFFICER / AGENCY: Voorhees/BPD	SERIAL NO.
*CODE E	OWNER'S NAME:	LOCATION SEIZED: Center dashboard area	
ITEM NO. VEHA5	DESCRIPTION: (8) Keys on Keyring	LOCATING OFFICER / AGENCY: Voorhees/BPD	SERIAL NO.
*CODE E	OWNER'S NAME:	LOCATION SEIZED: Passenger seat rear pocket	
ITEM NO. VEHA6	DESCRIPTION: Black 'Dickies' Wallet containing ID's	LOCATING OFFICER / AGENCY: Voorhees/BPD	SERIAL NO.
*CODE E	OWNER'S NAME:	LOCATION SEIZED: Passenger side rear floorboard	
ITEM NO. VEHA7	DESCRIPTION: Trajectory ONLY A-G	LOCATING OFFICER / AGENCY: Voorhees/BPD	SERIAL NO.
*CODE E	OWNER'S NAME:	LOCATION SEIZED: Photograph ONLY	
ITEM NO. VEHA8	DESCRIPTION: Piece of Gray Plastic	LOCATING OFFICER / AGENCY: Voorhees/BPD	SERIAL NO.
*CODE E	OWNER'S NAME:	LOCATION SEIZED: Center of trunk Area	
ITEM NO. VEHA9	DESCRIPTION: White Honda Odyssey	LOCATING OFFICER / AGENCY: Voorhees/BPD	SERIAL NO. VIN
*CODE E	OWNER'S NAME:	LOCATION SEIZED: West Amity Road Meridian, Ada	
ITEM NO.	DESCRIPTION:	LOCATING OFFICER / AGENCY:	SERIAL NO.
*CODE	OWNER'S NAME:	LOCATION SEIZED:	

HOW PROPERTY OBTAINED/DETAILS OF INCIDENT

The following items were recovered during the execution of a search warrant on a white Honda Odyssey bearing VIN [REDACTED] & Lic plate [REDACTED]

BOOKING OFFICER:

A. Voorhees

ADA:

7070

APPROVED BY:

ORIGINAL

ADA COUNTY
CRITICAL INCIDENT TASK FORCE
 PROPERTY INVOICE

CITF Case Number: 723-803		Page <u>2</u>
DATE: 9-28-17	TIME: 0832 hrs	
Property Codes*		
E = Evidence		
S = Safekeeping		
F = Found		
O = Other (Specify)		

Lead Agency ACSO BPD GCPD MPD ISP

SECONDARY DR #: 17-27475	INVOLVED AGENCY: ACSO	UNDERLYING OFFENSE: Arson, Homicide, Agg. Assault	<input type="checkbox"/> Misdemeanor <input checked="" type="checkbox"/> Felony
-----------------------------	--------------------------	--	--

ITEM NO.	DESCRIPTION:	LOCATING OFFICER / AGENCY:	SERIAL NO.
P1	"SPEER 40 S+W" FCC	A. Voorhees-BPD	
E	OWNER'S NAME:	LOCATION SEIZED: Ground, NE of white van (Honda)	
P2	"SPEER 40 S+W" FCC	A. Voorhees-BPD	
E	OWNER'S NAME:	LOCATION SEIZED: Ground NW of white Honda van	
P3	"WINCHESTER SUPER-X" 12 ga Fired	A. Voorhees-BPD	
E	OWNER'S NAME:	LOCATION SEIZED: Shotgun shell Ground east of burned residence	
P4	"WINCHESTER SUPER-X" 12 ga Fired	A. Voorhees-BPD	
E	OWNER'S NAME:	LOCATION SEIZED: Shotgun shell Ground east of burned residence	
P5	"SPEER 40 S+W" FCC	A. Voorhees-BPD	
E	OWNER'S NAME:	LOCATION SEIZED: Ground, NE of white van	
P6	"SPEER 40 S+W" FCC	A. Voorhees-BPD	
E	OWNER'S NAME:	LOCATION SEIZED: Top of chicken coop, north of van	
P7	38 Special FCC	A. Voorhees-BPD	
E	OWNER'S NAME:	LOCATION SEIZED: Top of chicken coop, north of white van	
P8	Projectile	A. Voorhees-BPD	
E	OWNER'S NAME:	LOCATION SEIZED: On ground, NW of van	
P9	"SPEER 40 S+W" FCC	A. Voorhees-BPD	
E	OWNER'S NAME:	LOCATION SEIZED: On ground in chicken coop - north of white van	
P10	EAGLE GASLINE 2 1/2 gallon plastic	A. Voorhees-BPD	
E	OWNER'S NAME:	LOCATION SEIZED: gas can - empty West of van, on ground, under north tent/carport	

HOW PROPERTY OBTAINED/DETAILS OF INCIDENT

The following items were recovered during the execution of a search warrant at [REDACTED] West Amity. These items were recovered from the perimeter of the house (yard area).

FCC = Fired Cartridge Casing

BOOKING OFFICER: A. Voorhees	ADA: 7070	APPROVED BY:	ORIGINAL
---------------------------------	--------------	--------------	-----------------

ADA COUNTY CRITICAL INCIDENT TASK FORCE PROPERTY INVOICE

CITF Case Number: 723-803		Page 2
DATE: 9/28/17	TIME: 0832 hrs	
Property Codes*		
<input type="checkbox"/> E = Evidence <input type="checkbox"/> S = Safekeeping <input type="checkbox"/> F = Found <input type="checkbox"/> O = Other (Specify)		

Lead Agency ACSO BPD GCPD MPD ISP

SECONDARY DR #: 17-127475	INVOLVED AGENCY: ACSO	UNDERLYING OFFENSE: Arson, Homicide, Agg. Assault	<input type="checkbox"/> Misdemeanor <input checked="" type="checkbox"/> Felony
-------------------------------------	---------------------------------	---	--

ITEM NO.	DESCRIPTION:	LOCATING OFFICER / AGENCY:	SERIAL NO.
P11 E	Red, plastic gas can "Blitz" 5 gallon OWNER'S NAME: LOCATION SEIZED: on ground, liquid - Ground north of van west of chicken coop	A. Voorhees-BPD	
P11L E	Small glass vial containing sample of liquid in P11 OWNER'S NAME: LOCATION SEIZED: from within P11	(Voorhees)	
P12 E	Black, plastic gas cap to vehicle OWNER'S NAME: LOCATION SEIZED: on ground, under white Honda.	Delaney-BPD	
P13 E	Multiple shotgun shells OWNER'S NAME: LOCATION SEIZED: North of NW entrance - Burned residence	Delaney	
P14 S	100s/ photographs OWNER'S NAME: LOCATION SEIZED: Within Burned residence	Delaney	
ITEM NO. DESCRIPTION: LOCATING OFFICER / AGENCY: SERIAL NO.			
*CODE OWNER'S NAME: LOCATION SEIZED:			
ITEM NO. DESCRIPTION: LOCATING OFFICER / AGENCY: SERIAL NO.			
*CODE OWNER'S NAME: LOCATION SEIZED:			
ITEM NO. DESCRIPTION: LOCATING OFFICER / AGENCY: SERIAL NO.			
*CODE OWNER'S NAME: LOCATION SEIZED:			
ITEM NO. DESCRIPTION: LOCATING OFFICER / AGENCY: SERIAL NO.			
*CODE OWNER'S NAME: LOCATION SEIZED:			

HOW PROPERTY OBTAINED/DETAILS OF INCIDENT:

The following ^{items} were recovered during the execution of a search warrant at [REDACTED] West Amity. These ^{items} were recovered from the perimeter of the house (yard area). Item # P14 was released to Det. Pietzak prior to leaving the scene.

BOOKING OFFICER: A. Voorhees	ADA: 7070	APPROVED BY:	ORIGINAL
--	---------------------	--------------	-----------------

ADA COUNTY CRITICAL INCIDENT TASK FORCE PROPERTY INVOICE

CITF Case Number: 723-803		Page 4
DATE: 9-28-17	TIME: 0832 hrs	
Property Codes*		
E = Evidence S = Safekeeping F = Found O = Other (Specify)		

Lead Agency ACSO BPD GCPD MPD ISP

SECONDARY DR #: 17-127475	INVOLVED AGENCY: ACSO	UNDERLYING OFFENSE: Arson, Homicide, Agg. Assault	<input type="checkbox"/> Misdemeanor <input checked="" type="checkbox"/> Felony
-------------------------------------	---------------------------------	---	--

ITEM NO.	DESCRIPTION:	LOCATING OFFICER / AGENCY:	SERIAL NO.
H1 *CODE E	burnt fabric and device bearing 'Energizer' / Voorhees / BPD OWNER'S NAME: LOCATION SEIZED: Found in the NW Quadrant - near (R) hip of body	Voorhees / BPD	
H2 *CODE E	"WINCHESTER SUPER-X" shotgun Weirand OWNER'S NAME: LOCATION SEIZED: NW Quadrant of burned residence	Voorhees BPD (in) Delaney BPD	
H3 *CODE E	Black Gun magazine - empty OWNER'S NAME: LOCATION SEIZED: NW Quadrant of burned residence	Delaney - BPD	
H4 *CODE E	Pieces of burned firearms - large box OWNER'S NAME: LOCATION SEIZED: NW Quadrant of burned residence	Delaney	
H5 *CODE E	Pieces of burned firearms - rifle box - Delaney OWNER'S NAME: LOCATION SEIZED: NW Quadrant of burned residence	Delaney	
H6 *CODE 4	Pieces of burned firearms - rifle box - Delaney OWNER'S NAME: LOCATION SEIZED: NW Quadrant of burned residence	Delaney	
H7 *CODE E	Pieces of burned firearms - rifle box Delaney OWNER'S NAME: LOCATION SEIZED: NW Quadrant of burned residence - near front door	Delaney	
ITEM NO.	DESCRIPTION:	LOCATING OFFICER / AGENCY:	SERIAL NO.
*CODE	OWNER'S NAME:	LOCATION SEIZED:	
ITEM NO.	DESCRIPTION:	LOCATING OFFICER / AGENCY:	SERIAL NO.
*CODE	OWNER'S NAME:	LOCATION SEIZED:	
ITEM NO.	DESCRIPTION:	LOCATING OFFICER / AGENCY:	SERIAL NO.
*CODE	OWNER'S NAME:	LOCATION SEIZED:	

HOW PROPERTY OBTAINED/DETAILS OF INCIDENT

The following items were recovered during the execution of a search warrant at ^{AV 7070} West Amity. These items were recovered from the house.

BOOKING OFFICER: A. Voorhees	ADA: 7070	APPROVED BY:
--	---------------------	--------------

ORIGINAL
FD-503 (Rev. 11-15-10) MD2611

ADA COUNTY CRITICAL INCIDENT TASK FORCE PROPERTY INVOICE

CITF Case Number: 17-723-803		Page 5/8
DATE: 9/28/17	TIME: 0830	AV 7070 hrs
Property Codes*		
E = Evidence S = Safekeeping F = Found O = Other (Specify)		

Lead Agency ACSO BPD GCPD MPD ISP

SECONDARY DR #: 17-127475	INVOLVED AGENCY: ACSO	UNDERLYING OFFENSE: Arson, Homicide, Agg. Assault	<input type="checkbox"/> Misdemeanor <input checked="" type="checkbox"/> Felony
-------------------------------------	---------------------------------	---	--

ITEM NO.	DESCRIPTION:	LOCATING OFFICER / AGENCY:	SERIAL NO.
VEHBI0	Projectile	Voorhees - BPD	
E	OWNER'S NAME:	LOCATION SEIZED:	
		Inside White Park Avenue Buick engine area - North of Residence	
ITEM NO.	DESCRIPTION:	LOCATING OFFICER / AGENCY:	SERIAL NO.
*CODE	OWNER'S NAME:	LOCATION SEIZED:	
ITEM NO.	DESCRIPTION:	LOCATING OFFICER / AGENCY:	SERIAL NO.
*CODE	OWNER'S NAME:	LOCATION SEIZED:	
ITEM NO.	DESCRIPTION:	LOCATING OFFICER / AGENCY:	SERIAL NO.
*CODE	OWNER'S NAME:	LOCATION SEIZED:	
ITEM NO.	DESCRIPTION:	LOCATING OFFICER / AGENCY:	SERIAL NO.
*CODE	OWNER'S NAME:	LOCATION SEIZED:	
ITEM NO.	DESCRIPTION:	LOCATING OFFICER / AGENCY:	SERIAL NO.
*CODE	OWNER'S NAME:	LOCATION SEIZED:	
ITEM NO.	DESCRIPTION:	LOCATING OFFICER / AGENCY:	SERIAL NO.
*CODE	OWNER'S NAME:	LOCATION SEIZED:	
ITEM NO.	DESCRIPTION:	LOCATING OFFICER / AGENCY:	SERIAL NO.
*CODE	OWNER'S NAME:	LOCATION SEIZED:	
ITEM NO.	DESCRIPTION:	LOCATING OFFICER / AGENCY:	SERIAL NO.
*CODE	OWNER'S NAME:	LOCATION SEIZED:	
ITEM NO.	DESCRIPTION:	LOCATING OFFICER / AGENCY:	SERIAL NO.
*CODE	OWNER'S NAME:	LOCATION SEIZED:	

HOW PROPERTY OBTAINED/DETAILS OF INCIDENT

The following items were recovered during the execution of a search warrant on a white Park Avenue Buick bearing VIN [REDACTED] & Lic plate [REDACTED] located on the premise of [REDACTED] West Amity.

BOOKING OFFICER: A. Voorhees	ADA: 7070	APPROVED BY:
--	---------------------	--------------

ORIGINAL
Revised 1/12 MD2011

ORIGINAL

ADA COUNTY

CRITICAL INCIDENT TASK FORCE

PROPERTY INVOICE

CITF Case Number: 723-803		Page 6
DATE: 9/28/17	TIME: hrs	
Property Codes*		
E = Evidence		
S = Safekeeping		
F = Found		
O = Other (Specify)		

Lead Agency ACSO BPD GCPD MPD ISP

SECONDARY DR #: 17-127475	INVOLVED AGENCY: ACSO	UNDERLYING OFFENSE: Arson, Homicide, Agg. Assault	<input type="checkbox"/> Misdemeanor <input checked="" type="checkbox"/> Felony
------------------------------	--------------------------	--	--

ITEM NO.	DESCRIPTION:	LOCATING OFFICER / AGENCY:	SERIAL NO.
AV-1	12 GA ITHACA Shotgun w/ unknown	Unknown	
*CODE E	OWNER'S NAME: red substance	LOCATION SEIZED: west Amity	
ITEM NO.	DESCRIPTION:	LOCATING OFFICER / AGENCY:	SERIAL NO.
*CODE	OWNER'S NAME:	LOCATION SEIZED:	
ITEM NO.	DESCRIPTION:	LOCATING OFFICER / AGENCY:	SERIAL NO.
*CODE	OWNER'S NAME:	LOCATION SEIZED:	
ITEM NO.	DESCRIPTION:	LOCATING OFFICER / AGENCY:	SERIAL NO.
*CODE	OWNER'S NAME:	LOCATION SEIZED:	
ITEM NO.	DESCRIPTION:	LOCATING OFFICER / AGENCY:	SERIAL NO.
*CODE	OWNER'S NAME:	LOCATION SEIZED:	
ITEM NO.	DESCRIPTION:	LOCATING OFFICER / AGENCY:	SERIAL NO.
*CODE	OWNER'S NAME:	LOCATION SEIZED:	
ITEM NO.	DESCRIPTION:	LOCATING OFFICER / AGENCY:	SERIAL NO.
*CODE	OWNER'S NAME:	LOCATION SEIZED:	
ITEM NO.	DESCRIPTION:	LOCATING OFFICER / AGENCY:	SERIAL NO.
*CODE	OWNER'S NAME:	LOCATION SEIZED:	
ITEM NO.	DESCRIPTION:	LOCATING OFFICER / AGENCY:	SERIAL NO.
*CODE	OWNER'S NAME:	LOCATION SEIZED:	
ITEM NO.	DESCRIPTION:	LOCATING OFFICER / AGENCY:	SERIAL NO.
*CODE	OWNER'S NAME:	LOCATION SEIZED:	

HOW PROPERTY OBTAINED/DETAILS OF INCIDENT

The following item was said to be recovered during the incident and was released to me by CSS K. Theisen #7080 on scene at [redacted] West Amity Road.

BOOKING OFFICER: A. Voorhees	ADA: 7070	APPROVED BY: 	ADA: 7935
---------------------------------	--------------	------------------	--------------

ADA COUNTY
CRITICAL INCIDENT TASK FORCE
PROPERTY INVOICE

CITF Case Number: 723-803		Page 1
DATE: 09-28-17	TIME: 0300 hrs	
Property Codes*		
E = Evidence S = Safekeeping F = Found O = Other (Specify)		

Lead Agency ACSO BPD GCPD MPD ISP

SECONDARY DR #: 2017-12745	INVOLVED AGENCY: ACSO	UNDERLYING OFFENSE: Aggravated Assault	<input type="checkbox"/> Misdemeanor <input checked="" type="checkbox"/> Felony
--------------------------------------	---------------------------------	--	--

ITEM NO.	DESCRIPTION:	LOCATING OFFICER / AGENCY:	SERIAL NO.
1JT	BLOOD	THORNDYKE	
*CODE E	OWNER'S NAME: Chris Matkin	LOCATION SEIZED: 2900 CHINDEN	
2JT	URINE	THORNDYKE	
*CODE E	OWNER'S NAME: Chris Matkin	LOCATION SEIZED: 2900 CHINDEN	
3JT	BLUE DUTY PANTS WITH KNIFE	THORNDYKE	
*CODE E	OWNER'S NAME: Chris Matkin	LOCATION SEIZED: 2900 CHINDEN	
4JT	TAN DUTY SHIRT WITH CONTENTS	THORNDYKE	
*CODE E	OWNER'S NAME: Chris Matkin	LOCATION SEIZED: 2900 CHINDEN	
5JT	DUTY BOOTS SIZE 11 BATES	THORNDYKE	
*CODE E	OWNER'S NAME: Chris Matkin	LOCATION SEIZED: 2900 CHINDEN	
6JT	DUTY BELT WITH CONTENTS	THORNDYKE	
*CODE E	OWNER'S NAME: Chris Matkin	LOCATION SEIZED: 2900 CHINDEN	
7JT	DUTY HANDGUN GLOCK 22 SN NPY632 WITH LIGHT	THORNDYKE	
*CODE E	OWNER'S NAME: Chris Matkin	LOCATION SEIZED: 2900 CHINDEN	
8JT	MAGAZINE FROM GLOCK WITH 15 + 1 ROUND	THORNDYKE	
*CODE E	OWNER'S NAME: Chris Matkin	LOCATION SEIZED: 2900 CHINDEN	
9JT	MAGAZINE FROM DUTY BELT WITH 11 ROUNDS	THORNDYKE	
*CODE E	OWNER'S NAME: Chris Matkin	LOCATION SEIZED: 2900 CHINDEN	
10JT	MAGAZINE FROM DUTY BELT WITH 15 ROUNDS	THORNDYKE	
*CODE E	OWNER'S NAME: Chris Matkin	LOCATION SEIZED: 2900 CHINDEN	

HOW PROPERTY OBTAINED/DETAILS OF INCIDENT

3JT- KNIFE LEFT FRONT POCKET4JT- ADA COUNTY SHERIFF PATCH, HARD BADGE, HARD NAME PLATE, NOTEPAD, BUSINESS CARDS, STICKERS, BLACK UNDER SHIRT6JT- HOLSTER, FLASHLIGHT AND HOLDER, 2 SINGLE MAGAZINE POUCH, TOURNIQUET AND HOLDER, ASP AND HOLDER, RADIO WITH EARPIECE, FLASHLIGHT HOLDER, TASER AND HOLDER, UNDER BELT, KEY HOLDER

BOOKING OFFICER: J. LACOW	ADA: 766	APPROVED BY: <i>W. Spain</i>	ADA: 435
-------------------------------------	--------------------	---------------------------------	--------------------

ADA COUNTY
CRITICAL INCIDENT TASK FORCE
PROPERTY INVOICE

copy

CITF Case Number: 723-803		Page 1
DATE: 09-28-17	TIME: 0300 hrs	
Property Codes*		
E = Evidence S = Safekeeping F = Found O = Other (Specify)		

Lead Agency ACSO BPD GCPD MPD ISP

SECONDARY DR #: 2017-12745	INVOLVED AGENCY: ACSO	UNDERLYING OFFENSE: Aggravated Assault	<input type="checkbox"/> Misdemeanor <input checked="" type="checkbox"/> Felony
--------------------------------------	---------------------------------	--	--

ITEM NO.	DESCRIPTION:	LOCATING OFFICER / AGENCY:	SERIAL NO.
1JC	BLOOD	CHRISTENSEN	
*CODE E	OWNER'S NAME: Cody "Sage" Hickam	LOCATION SEIZED: 2900 CHINDEN	
2JC	URINE	CHRISTENSEN	
*CODE E	OWNER'S NAME: Cody "Sage" Hickam	LOCATION SEIZED: 2900 CHINDEN	
3JC	BLUE DUTY PANTS WITH KNIFE	CHRISTENSEN	
*CODE E	OWNER'S NAME: Cody "Sage" Hickam	LOCATION SEIZED: 2900 CHINDEN	
4JC	HIGH VIS DUTY SHIRT WITH CONTENTS	CHRISTENSEN	
*CODE E	OWNER'S NAME: Cody "Sage" Hickam	LOCATION SEIZED: 2900 CHINDEN	
5JC	DUTY BOOTS SIZE 10 DANNERS	CHRISTENSEN	
*CODE E	OWNER'S NAME: Cody "Sage" Hickam	LOCATION SEIZED: 2900 CHINDEN	
6JC	DUTY BELT WITH CONTENTS	CHRISTENSEN	
*CODE E	OWNER'S NAME: Cody "Sage" Hickam	LOCATION SEIZED: 2900 CHINDEN	
7JC	DUTY HANDGUN GLOCK 22 SN NPY601 WITH LIGHT	CHRISTENSEN	
*CODE E	OWNER'S NAME: Cody "Sage" Hickam	LOCATION SEIZED: 2900 CHINDEN	
8JC	MAGAZINE FROM GLOCK WITH 14 + 1 ROUNDS	CHRISTENSEN	
*CODE E	OWNER'S NAME: Cody "Sage" Hickam	LOCATION SEIZED: 2900 CHINDEN	
9JC	MAGAZINE FROM DUTY BELT WITH 12 ROUNDS	CHRISTENSEN	
*CODE E	OWNER'S NAME: Cody "Sage" Hickam	LOCATION SEIZED: 2900 CHINDEN	
10JC	MAGAZINE FROM DUTY BELT WITH 15 ROUNDS	CHRISTENSEN	
*CODE E	OWNER'S NAME: Cody "Sage" Hickam	LOCATION SEIZED: 2900 CHINDEN	

HOW PROPERTY OBTAINED/DETAILS OF INCIDENT

3JC- KNIFE LEFT FRONT POCKET
4JC- KUNA POLICE PATCH, NOTEPAD, BUSINESS CARDS, BLACK UNDER SHIRT
6JC- HOLSTER, FLASHLIGHT AND HOLDER, DOUBLE MAGAZINE POUCH, TOURNIQUET AND HOLDER, DOUBLE MAGAZINE POUCH, RADIO WITH EARPIECE, FLASHLIGHT HOLDER, TASER AND HOLDER, UNDER BELT

BOOKING OFFICER: J. LACOW	ADA: 766	APPROVED BY: <i>W. Spain</i>	ADA: 435
-------------------------------------	--------------------	---------------------------------	--------------------

ADA COUNTY SHERIFF BOISE POLICE PROPERTY INVOICE

RD	DR No. 723-803	PAGE OF	1 1
DATE	10-25-17	TIME	
Property Codes*	1 = Stolen	5 = Found	
	2 = Embezzled	6 = Safekeeping	
	3 = Seized	7 = Destruct Only	
	4 = Evidence	8 = Other	

INVOICE ONLY REPORT TO FOLLOW CITED/NO REPORT

BOOKING OFFICER <i>Miraglia</i>	ADA NO. 774	APPROVED BY	OFFENSE <i>O.I.S.</i>	FELONY/MISD.
------------------------------------	----------------	-------------	--------------------------	--------------

				PROPERTY USE ONLY	
ITEM NO.	DESCRIPTION	SERIAL NO.	DISPO.	BAR CODE	
<i>MM1</i>	<i>2 photos reviewed by Dpt. Serge Hickam</i>				
*CODE <i>4</i>	OWNER'S NAME <i>BPD</i>	LOCATION SEIZED <i>333 North Stall</i>			
ITEM NO.	DESCRIPTION	SERIAL NO.			
*CODE	OWNER'S NAME	LOCATION SEIZED			
ITEM NO.	DESCRIPTION	SERIAL NO.			
*CODE	OWNER'S NAME	LOCATION SEIZED			
ITEM NO.	DESCRIPTION	SERIAL NO.			
*CODE	OWNER'S NAME	LOCATION SEIZED			
ITEM NO.	DESCRIPTION	SERIAL NO.			
*CODE	OWNER'S NAME	LOCATION SEIZED			
ITEM NO.	DESCRIPTION	SERIAL NO.			
*CODE	OWNER'S NAME	LOCATION SEIZED			
ITEM NO.	DESCRIPTION	SERIAL NO.			
*CODE	OWNER'S NAME	LOCATION SEIZED			
ITEM NO.	DESCRIPTION	SERIAL NO.			
*CODE	OWNER'S NAME	LOCATION SEIZED			
ITEM NO.	DESCRIPTION	SERIAL NO.			
*CODE	OWNER'S NAME	LOCATION SEIZED			
ITEM NO.	DESCRIPTION	SERIAL NO.			
*CODE	OWNER'S NAME	LOCATION SEIZED			

HOW PROPERTY OBTAINED/DETAILS OF INCIDENT

See report

WAIVER: The property is not my own and I do not allege any claim upon the property as against the true owner nor do I allege any claim upon the property against the City of Boise nor County of Ada, Idaho.

SIGNATURE:

PERSON PROPERTY OBTAINED FROM ADDRESS PHONE NO.

Stored at: Property Room Other _____

If Pawn Shop, attached pawn ticket copy to this form.

ADA COUNTY SHERIFF
BOISE POLICE
PROPERTY INVOICE

COPY

RD	DR No. 723-803	Page 1 Of 1
DATE: 9/28/17		TIME:
Property Codes*	1= Stolen	5= Found
	2= Embezzled	6= Safekeeping
	3= Seized	7= Destruct Only
	4= Evidence	8= Other

INVOICE ONLY REPORT TO FOLLOW CITED/NO REPORT

BOOKING OFFICER A. Voorhees	ADA NO. 7070	APPROVED BY	OFFENSE Homicide, Arson, Agg. Assault	FELONY/MISD. F
---------------------------------------	------------------------	-------------	--	--------------------------

PROPERTY USE ONLY

ITEM NO.	DESCRIPTION	SERIAL NO.	DISPO.	BAR CODE
AV-2	(1) CD of Crime Scene Video			
*CODE 4	OWNER'S NAME	LOCATION SEIZED [REDACTED] W. Amity		
ITEM NO.	DESCRIPTION	SERIAL NO.		
*CODE	OWNER'S NAME	LOCATION SEIZED		
ITEM NO.	DESCRIPTION	SERIAL NO.		
*CODE	OWNER'S NAME	LOCATION SEIZED		
ITEM NO.	DESCRIPTION	SERIAL NO.		
*CODE	OWNER'S NAME	LOCATION SEIZED		
ITEM NO.	DESCRIPTION	SERIAL NO.		
*CODE	OWNER'S NAME	LOCATION SEIZED		
ITEM NO.	DESCRIPTION	SERIAL NO.		
*CODE	OWNER'S NAME	LOCATION SEIZED		
ITEM NO.	DESCRIPTION	SERIAL NO.		
*CODE	OWNER'S NAME	LOCATION SEIZED		
ITEM NO.	DESCRIPTION	SERIAL NO.		
*CODE	OWNER'S NAME	LOCATION SEIZED		
ITEM NO.	DESCRIPTION	SERIAL NO.		
*CODE	OWNER'S NAME	LOCATION SEIZED		
ITEM NO.	DESCRIPTION	SERIAL NO.		
*CODE	OWNER'S NAME	LOCATION SEIZED		

HOW PROPERTY OBTAINED/DETAILS OF INCIDENT

The item above is a copy of the crime scene video recorded on scene during the execution of a search warrant at [REDACTED] West Amity.

WAIVER: The property is not my own and I do not allege any claim upon the property as against the true owner nor do I allege any claim upon the property as against the City of Boise nor County of Ada, Idaho.

SIGNATURE:

PERSON PROPERTY OBTAINED FROM	ADDRESS	PHONE NO.
-------------------------------	---------	-----------

Stored at: Property Room Other:

If Pawn Shop, attach pawn ticket copy to this form.

**ADA COUNTY SHERIFF
BOISE POLICE
PROPERTY INVOICE**

RD	DR No. 723-803	PAGE OF	1 1
DATE	10/1/17	TIME	
Property Codes	1 = Stolen	5 = Found	
	2 = Embezzled	6 = Safekeeping	
	3 = Seized	7 = Destruct Only	
	4 = Evidence	8 = Other	

INVOICE ONLY REPORT TO FOLLOW CITED/NO REPORT

BOOKING OFFICER Pietrzak	ADA NO. 753	APPROVED BY	OFFENSE ARSEN	FELONY/MISD. Fel
------------------------------------	-----------------------	-------------	-------------------------	----------------------------

ITEM NO.	DESCRIPTION	SERIAL NO.	PROPERTY USE ONLY	
			DISPO.	BAR CODE
P14	Toys / PHOTOGRAPH			
*CODE 6	OWNER'S NAME	LOCATION SEIZED		
ITEM NO.	DESCRIPTION	SERIAL NO.		
*CODE	OWNER'S NAME	LOCATION SEIZED		
ITEM NO.	DESCRIPTION	SERIAL NO.		
*CODE	OWNER'S NAME	LOCATION SEIZED		
ITEM NO.	DESCRIPTION	SERIAL NO.		
*CODE	OWNER'S NAME	LOCATION SEIZED		
ITEM NO.	DESCRIPTION	SERIAL NO.		
*CODE	OWNER'S NAME	LOCATION SEIZED		
ITEM NO.	DESCRIPTION	SERIAL NO.		
*CODE	OWNER'S NAME	LOCATION SEIZED		
ITEM NO.	DESCRIPTION	SERIAL NO.		
*CODE	OWNER'S NAME	LOCATION SEIZED		
ITEM NO.	DESCRIPTION	SERIAL NO.		
*CODE	OWNER'S NAME	LOCATION SEIZED		
ITEM NO.	DESCRIPTION	SERIAL NO.		
*CODE	OWNER'S NAME	LOCATION SEIZED		
ITEM NO.	DESCRIPTION	SERIAL NO.		
*CODE	OWNER'S NAME	LOCATION SEIZED		
ITEM NO.	DESCRIPTION	SERIAL NO.		
*CODE	OWNER'S NAME	LOCATION SEIZED		

HOW PROPERTY OBTAINED/DETAILS OF INCIDENT
RELEASED TO [REDACTED]

WAIVER: The property is not my own and I do not allege any claim upon the property as against the true owner nor do I allege any claim upon the property against the City of Boise nor County of Ada, Idaho. SIGNATURE: [REDACTED]

PERSON PROPERTY OBTAINED FROM ADDRESS PHONE NO.

Stored at: Property Room Other
 If Pawn Shop, attached pawn ticket copy to this form



VOLUNTARY CONSENT TO SEARCH

9/28/17

Date

I, [Redacted], hereby authorize

Boise Police / Det. Pictszak, an officer of the Boise City Police

Department to conduct a search of my

- Vehicle which is a _____ .
- Premises which are located at _____ .
- Phone, computer, other technological device LG Cell phone .
- DNA specimen, oral swab, or blood _____ .

This written permission is being given by me to the above-named Officer voluntarily and without threats or promises of any kind.

[Redacted Signature]
Signature

Witnesses: Det. Iverson

LG
S. Loh 2
Det P. nko = Gold
CS



Boise Police Department Crime Lab
333 N. Mark Stall Place
Boise, ID 83704



Crime Scene Investigation Form

CASE #: 17-723803

Assigned Analyst: Jennifer Delaney, Crime Lab Supervisor

See attached notes and/or other documents in reference to the scene.

Additional Notes:

J. Delaney #7925

Jennifer Delaney, Crime Lab Supervisor

J. Delaney #7925

Initials: JD

Case#: 17-723803

1 of 9

DR#723-803 (2017)

Hole # / Item #	Description	Measurement (approximate)	Left (driver side)	Right (passenger side)	Height
7A	Hole in driver side windshield (exterior side)	14.8mm width X 25.2mm length	29"	–	5 ¼" (from dash)
7B	Hole in driver side windshield (interior side)	–	29"	–	5 ¼" (from dash)
7C	Ricochet on driver side dashboard	–	19"	–	0"
7D	Tear in front passenger seat- right shoulder area	–	–	26 ¾"	28 ¾" (from floorboard)
7E	Broken seatbelt buckle on front passenger side	–	–	29"	30" (from floorboard)
7F	Tear in fabric on passenger side sliding door	–	–	36 ½"	25 ½" (from floorboard)
7G	Hole in passenger side door frame ("C" pillar)	–	–	34 ½"	25 ½" (from floorboard)

* The vehicle was split lengthwise down the middle for the purpose of obtaining measurements. All measurements referenced as listed as "left" or "right" of this baseline with the front of the vehicle being the determination for left and right.

Completed by: JD #7935 11/16/2017

JD #7935

Copy

JAN M. BENNETTS
Ada County Prosecuting Attorney

John S. Dinger
Deputy Prosecuting Attorney
200 W. Front Street, Room 3191
Boise, ID 83702
Telephone: (208) 287-7700

IN THE DISTRICT COURT OF THE FOURTH JUDICIAL DISTRICT OF
THE STATE OF IDAHO, IN AND FOR THE COUNTY OF ADA

IN THE MATTER OF THE)
)
APPLICATION FOR) **SEARCH WARRANT**
)
SEARCH WARRANT.)
)
_____)

**THE STATE OF IDAHO, TO ANY SHERIFF, CONSTABLE, MARSHAL OR
POLICEMAN IN THE COUNTY OF ADA:**

PROOF, by Affidavit, having been this day laid before me by Detective Jason Pietrzak of the Boise City Police Department, showing that certain evidence of the crime of Murder in the First or Second Degree, a violation of I.C. §18-4001, 4002, 4003, and / or Arson in the First or Second Degree, a violation of I.C. §18-18-802, 803, and / or Aggravated Assault, I.C. § 18-905 to wit:

1. Any firearms, shell casings, bullets, or weapons.
2. Any accelerant or its container, any sources of ignition, including but not limited to matches, lighters, or time delay devices, as well as light switches, electrical circuitry, clothing, towels, skin, carpeting, or flooring materials to be sampled for the presence of ignitable liquids, pour patterns, photographs of the interior and exterior of the residence, and measurements of the residence and curtilage.
3. Any and all weapons indicating a fight or struggle, instruments of injury, body, blood, bodily fluids, tissue or other trace evidence of either the victim or any other person who may have occupied or been in the residence,
4. Identification cards, legal documents including but not limited to financial records, bank statements, credit card receipts, deeds, wills and / or testaments in any form including paper or digital format


[Handwritten signature]

5. Cellular phones containing the evidence of the described crimes and/or ownership contained it the memory or call history of the cell phone, including any names, phone numbers, addresses, contact information, data, text, messages, images, photographs or other information, contained in any address book, speed dial, calendar, call history, or other part of the cell phone, SIM card or its memory.
6. Photos and / or video taken by Unmanned Surveillance Aircraft (drone) of the residence, property and curtilage of [REDACTED] W. Amity Road, Ada County.
7. Any exculpatory or impeachment evidence.

These items are located within the following described premises, to-wit:

Premise:

The above described items are located within or on the premise of [REDACTED] West Amity Road, Meridian, Ada County, State of Idaho. The residence was a single family residence, that has been mostly consumed by fire. There are multiple outbuildings on the property.





Vehicle:

A white Honda Odyssey bearing [redacted] plate [redacted] This vehicle is registered to [redacted] at [redacted] This vehicle is not believed to belong to any of the residents of [redacted] W. Amity Road.

YOU ARE THEREFORE COMMANDED, at any time of the day to immediately execute a search of the above-described device/property for the property/evidence described above and to seize the property on the Search Warrant Affidavit filed herein.


Further, this search warrant grants that the items seized may be submitted for analysis, examination and comparison.


Further, this search warrant orders that a search of items seized include the contents of the items' internal, removable, deleted, hidden or other memory held within.

Further, this search warrant grants authorization to open closed containers.

Return to this Warrant is to be made to the above-entitled Court within 14 days from the date hereof.

GIVEN under my hand and dated this 28 day of Sept, 2017 at 8:17 p.m. / (a.m.)


Magistrate



Handwritten signature or initials

Initials: JD

Case#: 17-723803

6 of 9



BOISE POLICE DEPARTMENT

Crime Scene Log



Incident: CITF		Date: 9/28/17		DR#: 723803	
Log Started By: Off. T. Stokes	Time: 0224	Relieved By:	Time:	Relieved By:	Time:
Name & Agency	Time In	Time Out	Reason		
Rustin Hood MFD		0227	Firefighter		
P. Jagosh Ada 654		0229	BPD Detective		
Rustin Hood MFD	0234	505	Firefighter		
Jim O'gorman		0236	Det. Garden City BPD → PD		
Coit Souza	0237		Firefighter MFD		
CSS K. Theisen		0244	Boise Community Service Specialist		
Devek Nelson MFD	0245		MFD Firefighter		
Terry Gammel	0247		Kuna FD		
Devek Nelson		0250	MFD Firefighter		
Terry Gammel		0253	Kuna FD		
Bill Weires	0258		ALSO Detective		
Jim O'gorman	0258		Garden City PD Detective		
Paul Jagosh	0302	0328	Boise PD Detective		
Joel Miller	0302	0328	ATF		
Bill Weires	0302	0301	ALSO Detective		
Jim O'gorman		0301	Garden City PD Detective		
Joe Bongiorno	0303		Meridian FD Deputy Chief		
Paul Jagosh		0328	Boise PD Detective		
Joel Miller		0328	ATF		
Joel Bongiorno		0340	Meridian FD Deputy Chief		
Coit Souza		0346	Meridian FD Firefighter		
Rustin Hood		0340	Meridian FD Firefighter		
Coit Souza	0353		Meridian FD Firefighter		
Rustin Hood	0353		Meridian FD Firefighter		
Joe Bongiorno	0410		Meridian FD Deputy Chief		
Joel Miller	0413	0437	ATF		
Kenny Cooper	0413	0437	ATF		

Page 1 of 3

Q. Stokes #7925

Initials: JD

Case#: 17-723803

BPD-389-P
Revised 08/16
7 of 9



BOISE POLICE DEPARTMENT

Crime Scene Log



Incident: CITF		Date: 9/28/17		DR#: 723803	
Log Started By:	Time:	Relieved By:	Time:	Relieved By:	Time:
		T. Moyer 4911	0620	D. FLUKE	0720
Name & Agency	Time In	Time Out	Reason		
J. Delaney 7935/BPD	4:31am	0654	Scene		
Therion 7080/BPD	4:31am	4:45	Scene		
A. Voorhees 7070/BPD	4:31am	0654	Scene		
JOHN OVERTON	5:55A	601	" FIRE		
JOE BONGIORNO	5:55A	601	" FIRE		
Todd Moyer 4911	0718	1550	ACSD		
D. FLUKE 4307	0720	1721	SCENE LOG		
TONY CHANCE E34	0811	1430			
DARBY HILL E34	0811	1430			
ZACH MASON E34	0811	1430			
JOE BONGIORNO	0749	0751	RETRIEVE EQUIPMENT		
"	0756	1640	PICTURES		
JOEL MILLER	0852	1650	ATF		
JOHN OVERTON	0802	1640	MERIDIAN FIRE (ASSIST BONGIORNO)		
BROOKE ZIMMERMAN	0809	1650	ATF		
J. DELANEY	0826	1721¹⁸⁴¹	CSI INVESTIGATION		
A. VORHEES	0826	1721¹⁸⁴¹	CSI INVESTIGATION		
MARC BOWMAN	0826	1745	INVESTIGATION		
SGT. JARED WATSON	0834	0836	SUPERVISOR		
TERRY GAMMEL	0901	0905	KUNA FIRE		
TS HARRIS	0903	1224	CSI INVESTIGATION		
MATT BLIE	0911	0941	INVESTIGATION		
SGT. JARED WATSON	0911	0931	I		
MIKE DILLON	0911	0941	I		
BILL WEIRES	0925	0925	CITF		
JASON PIETRZAK	0925	1025	I		
PAT CALLEY	0925	0925	* DID NOT ENTER *		

Page 2 of 3

D. Delaney 7935

Initials: JD

Case#: 17-723803

BPD-389-P
Revised 08/16
8 of 9



Boise Police Department Crime Lab
333 N. Mark Stall Place
Boise, ID 83704



Crime Scene Investigation Report

CASE #: 17-723803

Assigned Analyst: Jennifer Delaney, Crime Lab Supervisor

Date Arrived on Scene: 9/28/2017

Time Arrived on Scene: 04:00:00

9/28/2017 – DAY 1 – ██████ W. Amity Rd.

On September 28th, 2017, at approximately 0055 hours, I was contacted by Boise Police Violent Crimes Sergeant J. Kendall #623 who advised the Critical Incident Task Force (CITF) had been activated in relation to a shooting that had occurred at ██████ W. Amity Rd. involving Ada County Deputies. I learned that we had multiple victims and potentially deceased animals. In addition to the shooting, I learned that the residence was on fire. He advised that Boise Police was the lead agency and that Community Service Specialist (CSS) K. Theisen #7080 was on scene taking initial photographs. He further advised that the local Federal Bureau of Alcohol, Tobacco and Firearms (ATF) had responded due to the residence being engulfed in flames and the potential for multiple firearms being present. Boise Police Property Crimes Detective P. Jagosh #654 was the lead crime scene detective and would be handling the fire investigation. He requested the Crime Lab respond to process the scene. I contacted Boise Police Criminalist A. Voorhees #7070 and requested she respond with me to assist.

I arrived at the Boise Police Crime Lab where I made contact with Boise Police Violent Crimes Detective J. Pietrzak #753, who was the lead CITF investigator. He advised that our immediate response was not needed due to fire activity and the need to let the scene cool down prior to being able to process.

After gathering the necessary supplies, Criminalist Voorhees and I arrived on scene in the area of S. Linder Rd. and W. Amity Rd. at approximately 0400 hours. I observed multiple law enforcement, ATF, and Meridian Fire Department personnel present. An inner and outer perimeter had been established and perimeter officers had been assigned for security purposes. CSS Theisen briefed us on what she had done thus far, which included initial photographs in the area immediately surrounding the residence as well as taking custody of a shotgun given to her



Boise Police Department Crime Lab
333 N. Mark Stall Place
Boise, ID 83704



Crime Scene Investigation Report

CASE #: 17-723803

by a deputy. The shotgun was said to have been located by first responding deputies near the front door area. Please see her report for further. This item was ultimately released to Criminalist Voorhees. Please see her Property Invoice and report for further. Criminalist Voorhees and I briefed and assignments were made. Criminalist Voorhees was to be the evidence custodian and I was the scene photographer.

I reviewed CSS Theisen's photographs and after donning personal protective gear to include gloves and fire boots, I was signed into the inner perimeter scene at 0431 hours by Boise Police personnel. The inner perimeter scene consisted of a residence located on the northeast corner of S. Linder Rd. and W. Amity Rd. The property was surrounded by vegetation, obstructing the view from the streets. A L-shaped driveway was located on the east and north sides of the residence, and could be accessed via W. Amity Rd. and S. Linder Rd. At the end of the driveway, two sections of metal gating on the west side of the property (along S. Linder Rd.) were down on the ground. Please see aerial photographs provided by Ada County for further. On the north side of the property were several outbuildings, a chicken coup and an older camping trailer. CSS Theisen conducted a brief walkthrough of the area and cleared shortly thereafter. During the walkthrough, CSS Theisen advised that a casing had been located northeast of a white Odyssey van and marked with placard #1. As we proceeded with the walkthrough, an additional casing was located in front of a chicken coup, northwest of the first casing. This was marked with placard #2. Both casings were ultimately found to be 'SPEER 40 S&W FCC's'. On the ground east of the remnants of the residence, a spent 'WINCHESTER SUPER-X' 12-gauge shotgun shell was located and marked with placard #3. CSS Theisen also pointed out two different gas cans and advised the first responding officers had stated they smelled what they believed to be gasoline. We then cleared the inner perimeter to meet with investigators on scene.

While on standby, I was contacted by Ada County Detective B. Weirs who advised a deputy needed to retrieve a citation from a vehicle parked on W. Amity Rd. within the exterior perimeter, west of the intersection. I made my way to marked unit '272' and took overview photographs of the interior as found. I observed as both Det. Weirs and the deputy searched the interior, ultimately not finding the citation. Please see my photographs for further.

I then began taking overview photographs, to include ambient lighting and flash photography, of the exterior perimeter scene; which included W. Amity Rd. and S. Linder Rd. and the vehicles



Boise Police Department Crime Lab
333 N. Mark Stall Place
Boise, ID 83704



Crime Scene Investigation Report

CASE #: 17-723803

parked within this area. Both roads were surrounded by open fields and corn fields. The only residence in the immediate area belonged to [REDACTED] W. Amity Rd. It should be noted that several vehicles came and went during this time, relieving perimeter officers and as assignments were made. I was also made aware that the vehicles of the first responders had been moved from their original locations due to safety issues with the residence being consumed by fire. Please see my photographs for further.

I continued my photography duties inside the inner perimeter. It was pitch black, with the exception of flames still present in the area where the residence was once located. The area had sustained significant fire, heat, and smoke damage. The residence had been burned to the ground with the majority having collapsed into what was now a basement filled with debris and water from fire extinguishing efforts. A brick chimney was still standing along the southwest corner of the foundation. Three vehicles were observed near what was once the front of the residence, on the N/NE side. One vehicle, closest to the residence, had been burned down to the metal frame. It was parked in a SW/NE direction with the front facing southwest. I observed a white Honda Odyssey van, bearing [REDACTED] license plate [REDACTED] parked in a SE/NW direction with the front facing southeast. The back hatch door was open and I noted the gas tank lid was open. I observed a white Buick bearing [REDACTED] license plate [REDACTED] parked southwest of the van. This vehicle was also parked in a SE/NW direction with the front facing southeast. The passenger side appeared to have sustained heat damage and was melted in areas. Glass was broken out of the passenger side windows and the paint had come off the doors. The ground was wet in the area immediately surrounding the residence and concentrated on the north side. A silver F-250 truck bearing [REDACTED] license plate [REDACTED] was parked along the west edge of the property in an E/W direction, with the front facing east. The passenger side doors were open. Adjacent to the silver truck was a white Ford E-250 panel-style van with [REDACTED] advertising on the side and bearing [REDACTED] license plate [REDACTED]. This vehicle was also parked in an E/W direction, with the front facing west. Upon completion of initial scene documentation photographs, Criminalist Voorhees and I cleared the inner perimeter and went on standby until daylight and until receiving notice that Det. Pietrzak had arrived with the search warrant. I made contact with Boise Police Officer T. Harms #696 and asked if he could assist in taking measurements of the scene. Ultimately, Ada County Deputy T. Moyer #4911 responded to the scene as well and took scene measurements with the assistance of Officer Harms. Please see their reports for further as well as scene



Boise Police Department Crime Lab
333 N. Mark Stall Place
Boise, ID 83704



Crime Scene Investigation Report

CASE #: 17-723803

diagrams to be provided by Officer Harms.

Once daylight broke, I began taking overview photographs of the exterior/outer perimeter area. I then made my way inside the inner perimeter and continued my overview photography duties. Ada County Detective M. Bowman arrived on scene and advised he'd be available to assist with scene processing needs. He shadowed us during overview photography. At approximately 0832 hours Det. Pietrzak arrived with the search warrant. Once I completed my overview photographs, the Crime Scene team met and I coordinated with Officer Harms on what I needed for scene measurements. It was determined that the area surrounding the residence would be processed first, to allow the area where the residence was located to continue to cool off and to wait for a pump to arrive that would remove the water in the basement. ATF investigators were on standby to process and sift debris in the residence area. I asked Det. Bowman to search the area N/NE of the white Odyssey van along with Criminalist Voorhees. Initial interviews provided information that deputies had been standing in the area near the white Odyssey van and white Buick when shots were fired. Metal detectors were provided to Det. Bowman to aid in the search for spent rounds and casings. Please see their reports for findings. During this time, Det. Bowman contacted Ada County Forensic Scientist L. Kidwell to bring an additional metal detector. Once she arrived on scene, I read aloud the search warrant, which I had received from Det. Pietrzak. Upon completion, Det. Pietrzak requested a video be taken of the scene. I observed as Criminalist Voorhees conducted her videography. Once the videography had been completed, the team resumed searching the area N/NE of the white Odyssey van for additional casings and spent rounds.

While the search was underway, I began taking overview photographs of the white Odyssey van, which was presumed to belong to the potential suspect in this case. I began with the exterior of the vehicle. I noted that both the driver side and passenger side front windows were in the down position. I observed a hole in the driver side windshield, near the frame. This hole appeared to have been caused by an object traveling through the exterior side of the window to the interior, based on the following observations. While documenting this hole via approach and close-up photographs, I observed what appeared to be a ricochet on the raised area of the dashboard, directly behind the steering wheel. This appeared to correspond with the hole in the windshield. The vehicle was unlocked and upon opening the driver side front door, I observed glass on the interior driver side dashboard. I also noted a piece of broken gray plastic



Boise Police Department Crime Lab
333 N. Mark Stall Place
Boise, ID 83704



Crime Scene Investigation Report

CASE #: 17-723803

on the driver front seat, possibly corresponding to the ricochet on the dashboard behind the steering wheel. I noted that the interior of the vehicle had trash, various clothing, and other miscellaneous items scattered about. I photographed an Idaho ID card located on the front passenger side seat, bearing the name 'PAVEL LORENZO FLOREA' DOB [REDACTED]. Upon moving a clothing article on the front passenger seat aside, I observed and photographed a handwritten note bearing "TEXT [REDACTED]". Once I had finished taking overview photographs of the front seat area, I advised Criminalist Voorhees that she could begin searching the area. Criminalist Voorhees and I discussed the need to process the gas tank area on the driver side prior to opening the driver side sliding door to the back seat. I observed as she processed the area for latent impressions. Please see her report for further. I then continued with my overview photographs of the second row seating area. The door was unable to be opened on the passenger side due to heat damage from the fire. As a result, all photography documentation had to be conducted from the front seat area or the back driver side area.

I observed a broken piece of plastic on the floorboard of the driver side back seat. A pile of items was on the passenger side floorboard area. Of note was a partially opened black 'Dickies' wallet with cards sticking out. I photographed the contents of the wallet, to include an Idaho driver's license bearing the name 'PAVEL LORENZO FLOREA'. Also of note in the wallet was a social security card and Idaho ID card bearing the name [REDACTED]. A piece of broken gray plastic was observed on top of the zippered CD case on the passenger side back seat. Upon examining the interior passenger side door, I observed a tear in the fabric area near the top section that met up with the siding beneath the window. Adjacent to the tear in the fabric, I noted a hole in the plastic along the door frame. Beneath this area on the carpet, I observed a piece of broken gray plastic. As the search continued, I was asked to photograph a pile of paperwork from inside the glove box. Paperwork bore the name 'FLOREA, PAVEL LORENZO' and were medical and court related in nature. Additional paperwork was located in the drawer from the front passenger side floorboard. The paperwork was similar to that documented from the glove box. Indicia was located and documented bearing the name [REDACTED].

Once items had been marked with evidence placards by Criminalist Voorhees, I took additional overview, approach, and close-up photographs. Of interest was a match book tucked under the



Boise Police Department Crime Lab
333 N. Mark Stall Place
Boise, ID 83704



Crime Scene Investigation Report

CASE #: 17-723803

front driver side seat with two missing matches. An additional piece of broken gray plastic was located on the front passenger side seat. The piece seemed to be consistent as having originated from the front passenger side seatbelt buckle. A 'LG' cellphone located in the front dashboard compartment was also photographed and ultimately collected. For a full list of evidentiary items, please see Criminalist Voorhees' Property Invoices. It should be noted that item numbers assigned to evidence from this vehicle were given the prefix "VEHA", referring to this vehicle being designated as "A". Once the back of the vehicle had been searched by Criminalist Voorhees, all items were removed and placed on a blanket for the purpose of inspecting and photographically documenting the items. The items were not of evidentiary value and consisted of clothing, bedding, food and other miscellaneous items. I then photographically documented the interior of the back area. The third row seating was folded down into a "storage" position. I searched the interior back area and area underneath the second row of seating for a projectile/spent round, ultimately not finding one. Using a flashlight, I searched inside the hole on the passenger side frame in an attempt to locate a projectile. I did not locate anything. This area was later taken apart by the Crime Scene team. Please see Criminalist Voorhees' report for further.

I asked Forensic Scientist Kidwell to assist me with documenting the trajectory of the potential round through the front windshield. I began by marking the hole in the windshield as "A" and later added the number "7" in case a projectile was located and collected. I took measurements of the hole, finding the width at 14.8mm and the length at 25.2mm. The back side of the hole was marked as "B". The ricochet on the driver side dashboard was marked as "C", followed by a thin tear in the front passenger seat fabric (near shoulder area) marked as "D". Adjacent to "D" was the broken seatbelt buckle for the front passenger seat, which was marked as "E". The tear in the fabric on the passenger side sliding door was marked as "F" and the hole in the passenger side frame (also known as the "C" pillar) near the sliding door, marked as "G", finalizing the bullet path trajectory. Please see my photographs. Using trajectory rods and string, the following trajectory was documented:

"A" enters the front driver side windshield > "B" exits front windshield > "C" ricochet on driver side dashboard > "D" tear in front passenger seat right shoulder area > "E" broken seatbelt buckle on front passenger side > "F" tear in fabric on passenger side sliding door > "G" hole in passenger side door frame ("C" pillar).



Boise Police Department Crime Lab
333 N. Mark Stall Place
Boise, ID 83704



Crime Scene Investigation Report

CASE #: 17-723803

Shortly after finishing the trajectory photography documentation, I was advised that ATF had begun processing the debris from the residence. As such, I requested Criminalist Voorhees continue processing the white Odyssey van and take over photography duties of the van and other perimeter processing, while I documented the processing and sifting efforts by ATF. Upon responding to the northwest corner of the residence foundation, I found that ATF investigators had begun working along the west side of the foundation, north of the chimney. Eleven firearm related items had already been recovered and were laid out on a blue tarp. They advised they had located them in the northwest area of the residence remnants. I took overview photographs of the items found as well as the area they had sifted thus far. I divided the foundation area into quadrants, labeled as "NW", "SW", "NE", and "SE" for indicating areas where evidence and/or bodies were located. Please see the attached diagram for further.

Located in the northwest quadrant, near the northwest corner, ATF Agent J. Miller pointed out what appeared to be a burned body part sticking out from the debris. I photographically documented the area and observed as investigators were ultimately able to uncover what appeared to be the upper torso area of a burned body, found face up. The body was found lying in a north to south direction, with the head pointed towards the north. During this process, other pieces of what were believed to be body parts, were located and photographed. At one point, I was requested in another area of the scene. I asked Criminalist Voorhees to take over my photography duties during this time. Upon returning she advised that a piece of burnt fabric and an electronic device had been located, which she took custody of. I also advised that I observed a gas tank cap on the ground, now visible once the potential suspect's white Odyssey van had been towed. Ada County Death Investigator S. Russell with the Ada County Coroner's Office was on scene and took custody of the remains. Deputy Moyer had remained on scene and was able to measure the body in place, prior to it being placed into a body bag. Additional firearms and parts of firearms were located during the sifting of debris. The firearms were all recovered from the northwest quadrant, in close proximity to each other. Please see ATF reports for further in addition to my photographs.

A portion of the team then moved to the southeast quadrant of the residence to search for an additional body. We had been advised that first responders saw but were unable to reach a female inside this area when the residence went up in flames. Ultimately, another burned body



Boise Police Department Crime Lab
333 N. Mark Stall Place
Boise, ID 83704



Crime Scene Investigation Report

CASE #: 17-723803

was located face down, lying in a SW/NE direction, with the head pointed towards the southwest corner. The sifting and ultimate recovery of the body was documented photographically. Deputy Moyer measured the location of the body prior to it being recovered. During this process, I observed a watch on the eastern side of body, near the head. This was ultimately recovered and retained by Investigator Russell. As the body was placed into the body bag, I was contacted by ATF investigators who had continued sifting through debris in the northwest quadrant. I was advised they had recovered an additional firearm and a '12 GA' 'WINCHESTER' unspent round. This was marked with placard "2". I observed as they continued to work, ultimately uncovering a firearm magazine. I marked this item with placard "3". It should be noted all evidence recovered from the residence was designated with an "H". Please see Criminalist Voorhees' report and Property Invoices for further.

Once sifting had been completed in the northwest quadrant, I requested the walkway area leading to the front steps be sifted, looking for firearm related evidence. We had been advised that the male suspect had been standing in this area with a firearm earlier during the incident. I marked out an approximate 8' north (from the front steps) by 2' east/west section as an area of focus. This area was photographically documented prior to and during the sifting process. Several metal tops to shotgun shells were located throughout. Additionally, along the east side of the walkway, numerous spent casings were located. Based on a shotgun being recovered by first responding officers from the walkway area near the front door where the suspect was last seen, only shotgun related ammunition was collected. Please see Criminalist Voorhees' Property Invoices for Item #P13. It should be noted all evidence recovered from the perimeter was designated with a "P".

During this time, Criminalist Voorhees along with other scene personnel, processed the white Buick bearing [REDACTED] license plate [REDACTED]. A hole had been observed in the front quarter panel. See her report for further. As this was being done, I assisted Det. Bowman with disposing of the liquid from one of the gas cans, so the item could be collected. The disposal was done after a sample had been collected and upon approval from Det. Pietrzak. The remaining liquid was dumped into the tank of the white Buick.

I then made my way over to where all evidence recovered from the residence during sifting had been laid out on a blue tarp. I had labeled areas with information as to where the evidence had



Boise Police Department Crime Lab
333 N. Mark Stall Place
Boise, ID 83704



Crime Scene Investigation Report

CASE #: 17-723803

been recovered from (i.e. "NW quadrant" and "NW quadrant- near front door") for ATF to group the items. I took overall and close-up photographs of each item prior to it being packaged. Once completed, I took overall photographs of the silver truck and white van that had not sustained fire damage, parked along the west side of the property, previously mentioned in this report. After a discussion with Det. Jagosh, I learned that the truck had not yet been searched. It was decided that that truck would be secured and taken to our evidence bay to be searched and processed at a later time. I placed evidence seals across the doors and front hood and then signed the seals. Det. Jagosh coordinated with B&W tow truck company to respond to the scene to retrieve the evidentiary vehicles. Forensic Scientist Kidwell assisted by filling out a Vehicle Disposition Report (VDR) for me on each vehicle taken into our custody, which included the silver Ford F-250 truck and the white Honda Odyssey van. I checked in with Criminalist Voorhees who asked that I take photographs of indicia from inside the white Buick. I located an Idaho registration form bearing the name [REDACTED] and photographically documented it utilizing her camera.

I proceeded with final scene documentation and clean up duties. I took overall post search photographs of the inner perimeter. The exterior perimeter had already been broken down earlier in the day. I took overall photographs of the Property Invoices and copy of the search warrant, which were given to Det. Pietrzak who was going to meet with [REDACTED]. I was present for the arrival of [REDACTED]. I observed as the silver F-250 truck was loaded at approximately 1830 hours.

Upon completion, Criminalist Voorhees and I signed out of the scene at approximately 1841 hours. It should be noted that this is related to Ada County case #127475.

9/29/2017 – DAY 2 – Silver Ford F-250

The following day, September 29th, I contacted Det. Bowman who had the keys to the silver F-250 truck in his custody. He ultimately released them to me later that day. Shortly thereafter, Criminalist Voorhees and I responded to the Boise Police Secure Evidence Lot located at [REDACTED]. We arrived at approximately 1410 hours. I observed the truck bearing [REDACTED] license plate [REDACTED] parked outside, appearing to be in the same condition as I saw it last. I began by taking overall photographs of the vehicle as found. I noticed that each of



Boise Police Department Crime Lab
333 N. Mark Stall Place
Boise, ID 83704



Crime Scene Investigation Report

CASE #: 17-723803

the door seals had hairline tears. It did not appear as if someone had attempted to gain access to the vehicle. It should be noted that as the vehicle was being loaded by the tow truck the previous day, the driver side front tire had fallen off the bed of the tow truck.

Once overall photography had been completed, I proceeded to process the passenger side of the vehicle with black powder for latent impressions. I processed the exterior of the vehicle from the front to approximately 1' back from the front of the truck bed. Insufficient ridge detail was developed near the door handle area and along the front door edge above the door handle. No latent impressions of value were preserved. Criminalist Voorhees processed the driver side of the vehicle and advised she had developed latent impressions. As a result, I marked an impression on the driver side front quarter panel as L1 and photographed it. A second area of latent impressions along the driver side door near the door handle were marked as L2 and photographed. They were then lifted and preserved by Criminalist Voorhees. See her report for further.

Once the exterior had been processed, I observed as Criminalist Voorhees opened the passenger side door at approximately 1509 hours. Upon doing so, we found the passenger side door was unlocked. Once I took overall photographs of the front seat passenger side area, she began searching. Once she was able to get the front driver door unlocked, I took overall photographs of the driver side seat and driver back seat area. The car was in general disarray. Garbage was strewn about and the back seat area was piled with various items. In the front driver side door pocket, I observed a key ring on a leather braided strap, which contained multiple keys. The plastic piece covering the wiring underneath the steering wheel was off and lying on the floor between the front passenger and driver seats. I noted a layer of dust on the interior facing side, as if this part had been off for some time. Upon searching the door pocket further, I observed a 'WINCHESTER 12GA' live shotgun shell. This was the same brand as found on scene the previous day. As I searched the back driver side seat and floorboard area, I observed a green ammunition box on the floorboard. Upon opening additional shot gun shells were observed along with various ammunition. The contents were photographically documented. As the search continued, additional shot gun shells were located and photographed. I took overall photographs of the truck bed, which was full of cut wood. I then observed as Criminalist Voorhees searched the truck bed. Ultimately nothing of evidentiary value was collected.



Boise Police Department Crime Lab
333 N. Mark Stall Place
Boise, ID 83704



Crime Scene Investigation Report

CASE #: 17-723803

I photographed a copy of the VDR and placed it on the front dashboard. Post search photographs were taken and the vehicle was locked at approximately 1532 hours. After gathering our supplies, we cleared at approximately 1538 hours. Criminalist Voorhees retained custody of the keys. Please see her report for further.

*It should be noted in my Photo Log located in ITS, I list the completely burned vehicle as an unknown make and model (images #DSC_0617 through #DSC_0622). 'Ford' can be seen on the back bumper area. Additionally, I inadvertently noted that the seal was intact on the front driver door of the silver truck on day 2 (image #DSC_0003), however it had a hairline tear. Lastly, I inadvertently listed the name on the E-250 van as [REDACTED] when it is [REDACTED] (images #DSC_0572 through DSC_0576).

10/02/2017 – DAY 3 – White Honda Odyssey

After a discussion with Criminalist Voorhees, it was determined that we needed to complete measurements of the bullet path trajectory documented while on scene the first day. We also wanted to further search the vehicle for a potential fired round. Criminalist Voorhees and I responded to the Boise Police Secure Evidence Lot located at [REDACTED]. We arrived at approximately 0915 hours. I observed the white Honda Odyssey van bearing ID license plate [REDACTED] parked in the lot. I noted plastic sheeting had been added to the windows on the front driver and passenger sides and were tape sealed. I also observed that the back driver side window was cracked open and that the weather stripping on the middle passenger side window had lost its tackiness. I observed as Criminalist Voorhees began by taking overall photographs of the vehicle as found.

At approximately 0924 hours, I observed as Criminalist Voorhees cut through the tape/plastic on the driver side front window in order to unlock the vehicle. I observed as she then took overall photographs of the vehicle's interior. I noted that the string from initial processing was still in place. We then proceeded to take measurements of the bullet path trajectory initially marked as 7A through 7G. Please see my attached table for further. We then searched the passenger side back area for the round. Boise Police Officer J. Dustin #598 happened to be at our location on a different task. As such, we requested assistance in removing a bolt that connected the



Boise Police Department Crime Lab
333 N. Mark Stall Place
Boise, ID 83704



Crime Scene Investigation Report

CASE #: 17-723803

passenger side 2nd row seat belt near the floor, for the purpose of gaining access to the inner paneling to see if the round had slipped underneath. Ultimately, nothing was observed nor recovered.

After Criminalist Voorhees secured the van, we cleared at approximately 1044 hours.

Date Cleared the Scene: 10/2/2017

Time Cleared the Scene: 10:44:00

Items Attached to this Report: Photos #Scene Sketch #Crime Scene Entry Log #Other

J. Delaney #7935

Jennifer Delaney, Crime Lab Supervisor

A. Voorhees #7070

Tech Reviewer: Amelia Voorhees, Criminalist

C. Sanchez #1007

Report Approved By: Christina Sanchez, Criminalist



**Boise Police Department Crime Lab
333 N. Mark Stall Place
Boise, ID 83704**




Crime Scene Investigation Report

CASE #: 17-723803

Idaho State Police Forensic Services

Evidence Submission Receipt

ORIGINAL



Laboratory Case Number: <u>M2018-0139</u>	
Delivery Method: HD	Date Received: <u>1/8/18</u>
Name: <u>C Sanchez</u>	By: <u>Mickey Hall</u>
Signature: <u>C Sanchez 7067</u>	<u>Mickey Hall</u>

Submitting Agency (Do not abbreviate) BOISE POLICE DEPARTMENT		Date of Offense 9/29/2017	Agency Case Number 2017DR723803
County of Offense Ada County		Charge Officer Involved Shooting (no charge)	Court Date
Investigating Officer Jason Pietrzak		Phone Number	Email Address
Suspect <input type="checkbox"/>	<input type="checkbox"/>	<input type="checkbox"/>	<input type="checkbox"/>
Victim <input checked="" type="checkbox"/>	<input type="checkbox"/>	<input type="checkbox"/>	<input type="checkbox"/>
Subject <input type="checkbox"/>	<input type="checkbox"/>	<input type="checkbox"/>	<input type="checkbox"/>
Name Last, First Middle		DOB	
Suspect <input type="checkbox"/>	<input type="checkbox"/>	<input type="checkbox"/>	<input type="checkbox"/>
Victim <input checked="" type="checkbox"/>	<input type="checkbox"/>	<input type="checkbox"/>	<input type="checkbox"/>
Subject <input type="checkbox"/>	<input type="checkbox"/>	<input type="checkbox"/>	<input type="checkbox"/>
Name Last, First Middle		DOB	
Suspect <input type="checkbox"/>	<input type="checkbox"/>	<input type="checkbox"/>	<input type="checkbox"/>
Victim <input checked="" type="checkbox"/>	<input type="checkbox"/>	<input type="checkbox"/>	<input type="checkbox"/>
Subject <input type="checkbox"/>	<input type="checkbox"/>	<input type="checkbox"/>	<input type="checkbox"/>
Name Last, First Middle		DOB	
Name Last, First Middle		DOB	
Submission Number: 1			
Lab Item Number	Agency Exhibit Number	Agency Item Description	Type of Exam Requested
1	LLC	(1) LLC PACKET CONTAINING 2 LLCs	Comparison Only

Upon submission of evidence to an Idaho State Police Forensic Services (ISPFS) laboratory, the submitting agency agrees to the terms and condition established in the ISPFS Customer Agreement. The ISPFS Customer Agreement may be viewed/downloaded at:
<http://www.isp.idaho.gov/forensics/index.html>



Boise Police Department Crime Lab
333 N. Mark Stall Place
Boise, ID 83704



ORIGINAL

Latent Impression Analysis Report

CASE #: 17-723803

Date: January 4, 2018
Requested By: Det. Jason Pietrzak #753
Assigned To: Christina Sanchez #7067

Victim: [REDACTED] DOB: [REDACTED]
[REDACTED] DOB: [REDACTED]
[REDACTED] DOB: [REDACTED]
Suspect: Pavel Lorenzo Florea DOB: [REDACTED]

EVIDENCE DESCRIPTION:

The following item(s) of evidence was/were received in the lab for analysis:

<u>Item #</u>	<u>Description</u>	<u>Requested Analysis Type</u>
N/A	<ul style="list-style-type: none"> - Photographs developed by Criminalist Voorhees #7070 and preserved by Crime Lab Supervisor Delaney #7935 of two latent impressions (marked as L1 and L2 on "Victim's silver F-250 truck, license plate [REDACTED]"); - Two latent lift cards developed by Criminalist Voorhees #7070 said to be lifted from "Silver F-250 Ford [REDACTED]": <ul style="list-style-type: none"> o "Exterior of vehicle. Drivers side door, rear of handle."; o "Exterior of vehicle. Drivers side front panel"; - Two latent lift cards developed by Criminalist Voorhees #7070 said to be lifted from "White Honda Odyssey [REDACTED]": <ul style="list-style-type: none"> o "Exterior of fuel tank door on drivers side (bottom right portion of door)."; o "Exterior of fuel tank door on drivers side (bottom half of door)."; - Copy of fingerprint card bearing the name of Pavel Lorenzo Florea, DOB: [REDACTED] SID# [REDACTED] - Copy of fingerprint card bearing the name of Pavel Lorenzo Florea, FBI/UCN# [REDACTED] - Two copies of palm print cards bearing the name of Pavel Lorenzo Florea, DOB: [REDACTED] SID# [REDACTED] - Copy of fingerprint card bearing the name of [REDACTED] FBI/UCN# [REDACTED] 	Latent Evaluation/ Comparison



Boise Police Department Crime Lab
333 N. Mark Stall Place
Boise, ID 83704



ORIGINAL

Latent Impression Analysis Report

CASE #: 17-723803

ANALYSIS/CONCLUSION:

The latent impressions were examined for comparable ridge detail and deemed to be sufficient for comparison purposes and submission to the Automated Biometric Identification System (ABIS).

Florea and [REDACTED] are excluded as being the source of latent impression marked Ford A-02 and Ford A-03 (from "Exterior of vehicle. Drivers side door, rear of handle.")

The latent impressions marked as Ford B-01 (from "Exterior of vehicle. Drivers side front panel"), Honda A-02 (from "Exterior of fuel tank door on drivers side (bottom right portion of door)."), Honda A-03 (from "Exterior of fuel tank door on drivers side (bottom right portion of door)) are inconclusive to Florea and [REDACTED]. Area needed for comparison to the latent impression marked as Honda A-03 is not recorded on the known fingerprint cards for Florea and [REDACTED]. No known palm print exemplars are available for [REDACTED] therefore the latents marked as Ford B-01 and Honda A-02 could not be compared. Florea and [REDACTED] are both deceased.

The latent impression marked as Honda A-01 (from "Exterior of fuel tank door on drivers side (bottom right portion of door).") was identified to the #3 finger, right middle, of Florea.

The latent impression marked as Honda B-04 (from "Exterior of fuel tank door on drivers side (bottom half of door).") was identified to the #3 finger, right middle, of Florea.

The latent impression marked as Honda B-05 (from "Exterior of fuel tank door on drivers side (bottom half of door).") was identified to the #6 finger, left thumb, of Florea.

The latent impressions marked as Honda B-01 through B-03 are duplicate lifts of the latent impressions marked as Honda A-01 through A-03, therefore Honda B-01 through B-04 were not compared.

Any suitable un-identified latent(s) will be submitted to Idaho State Police Forensic Services for ABIS submission. Please see ISP's report for further information on any results.

EVIDENCE DISPOSITION:

The latents will be retained in the laboratory information management system.


Remarks
This report does or may contain opinions and interpretations of the undersigned analyst based on the specific data. I declare under penalty of perjury and pursuant to the law of the state of Idaho that the foregoing is true and correct.

C. Sanchez #7067
Analyst: Christina Sanchez, Criminalist II

J. Delaney #7935
Report Approved by: Jennifer Delaney, Crime Lab Supervisor



Boise Police Department Crime Lab
333 N. Mark Stall Place Boise, ID 83704 (208) 570-6212
Analysis, Comparison, Evaluation & Verification (ACE-V) Worksheet



DR # 723803 Examiner/Ada #: C. Sanchez #7067 Analysis Start Date: 11/1/17 Suspect/Victim/Subject Name & DOB: Pavel Lorenzo Florea, [REDACTED]

Y=YES N=NO M=MARGINAL S=SUFFICIENT I=INSUFFICIENT A=ACCOUNTABLE U=UNACCOUNTABLE D=SEE ADDITIONAL DOCUMENTATION NV=NO VALUE
NC= NOT COMPARED DUP= DUPLICATE IMPRESSION/IMAGE
IMPRESSION TYPES: FP=FINGERPRINT PP=PALMPRINT IM=IMPRESSION T=TIP J=LOWER JOINT
PATTERN TYPES: AR=ARCH RL=RIGHT SLANT LOOP LL=LEFT SLANT LOOP W=WHORL UNK=UNKNOWN
LEVEL 3 FEATURES: RE=RIDGE EDGES PO=PORES INC= INCIPENT RIDGES SC= SCARS BR/CR= BREAKES/CREASES
RED FLAGS: DISTORTION SD=SUBSTRATE MD=MATRIX DD=DEPOSITION PD=PRESSURE OTHER CD=CONTINUITY DISRUPTION DR=DIFFUSED RIDGES
FR=FRAGMENTED RIDGES VC=VOIDS/CREASES PM=PROCESSING MEDIUM OF=OTHER FLAG PC=POOR CONTRAST SS=SLIPPAGE SR=SUPERIMPOSED RIDGES TR=TONAL REVERSAL
CONCLUSION: ID=INDIVIDUALIZATION EX=EXCLUSION IN=INCONCLUSIVE C=COMPLETE EXEMPLARS REQ. CC=COMPLETE & CLEAR EXEMPLAR REQ.
SM=SMUDGED/INCOMPLETE AREAS

IMPRESSION NUMBER	FORD A-01	FORD A-02	FORD A-03	FORD A-04	FORD A-05	FORD B-01	HONDA A-01	HONDA A-02	HONDA A-03	HONDA A-04
IMPRESSSION TYPE/ANATOMICAL SOURCE	FP	FP	FP	FP	FP	PP	FP	PP	FP	UNK
DEVELOPMENTAL MEDIUM	POWDER	POWDER	POWDER	POWDER	POWDER	POWDER	POWDER	POWDER	POWDER	POWDER
SUBSTRATE	METAL	METAL	METAL	METAL	METAL	METAL	METAL	METAL	METAL	METAL
EXAMINATION FACTORS										
LEVEL 1 - RIDGE FLOW	Y-N	N	Y	Y	N	Y	Y	S	Y	Y
PATTERN TYPE	S-I	UNK	RL			PP	POSS RL	PP	UNK	
LEVEL 2 - RIDGE PATH	Y-N	Y	Y	N	N	Y	Y	Y	Y	N
LEVEL 3 - FINER RIDGE FEATURES	Y-N	Y	Y	Y	Y	Y	Y	Y	Y	Y
RED FLAG	TYPE	DD	DD	DD	DD	DD	DD	DD	DD	DD
RED FLAG	TYPE	A-U	P D	P D	A	P D	P D	P D	P D	A
RED FLAG	TYPE	A-U	SS	SS	A	A	A	A	SS	A
SUFFICIENT	QUANTITY	Y-M-N	N	Y	N	Y	Y	Y	M	M
CLARITY	Y-M-N	N	N	Y	N	Y	Y	Y	M	M
CONCLUSION	N V	E X	E X	N V	N V	IN *SEE NOTES	ID #3 (RM) FINGER	IN *SEE NOTES	IN *SEE NOTES	N V
VERIFICATION	NAME/ADA	Date	9/17/18	9/17/18	9/17/18	9/17/18	9/17/18	9/17/18	9/17/18	9/17/18
KNOWN EXEMPLAR	Retained in LIMS	SID #		FINGER	PALM	OTHER	OVERALL QUALITY? HIGH AVERAGE LOW	SMUDGED AREA? Y e S	I N K E D C O P Y : Y E S	Certified BY: BCI T. Richert 11/1/17

NOTES: *AREA NEEDED FOR COMPARISON TO FORD B-01, HONDA A-02, HONDA A-03 IS NOT AVAILABLE ON KNOWN EXEMPLAR PALM PRINT AND FINGERPRINT CARDS FOR FLOREA. SUSPECT DECEASED.



Boise Police Department Crime Lab
333 N. Mark Stall Place Boise, ID 83704 (208) 570-6212
Analysis, Comparison, Evaluation & Verification (ACE-V) Worksheet



DR # 723803 Examiner/Ada #: C. Sanchez #7067 Analysis Start Date: 11/1/17 Suspect/Victim/Subject Name & DOB: Pavel Lorenzo Florea, [REDACTED]

Y=YES N=NO M=MARGINAL S=SUFFICIENT I=INSUFFICIENT A=ACCOUNTABLE U=UNACCOUNTABLE D=SEE ADDITIONAL DOCUMENTATION NV=NO VALUE
NC= NOT COMPARED DUP= DUPLICATE IMPRESSION I=IMPRESSIVE
IMPRESSION TYPES: FP=FINGERPRINT PP=PALMPRINT IM=IMPRESSION T=TIP J=LOWER JOINT
PATTERN TYPES: AR=ARCH RL=RIGHT SLANT LOOP LL=LEFT SLANT LOOP W=WHORL UNK=UNKNOWN
LEVEL 3 FEATURES: RE=RIDGE EDGES PO=PORES INC= INCIPENT RIDGES SC= SCARS BR/CR= BREAKS/CREASES
RED FLAGS: DISTORTION SD=SUBSTRATE MD=MATRIX DD=DEPOSITION PD=PRESSURE OTHER CD=CONTINUITY DISRUPTION DR=DIFFUSED RIDGES
FR=FRAGMENTED RIDGES OR=OBSCURED REGION OF=OTHER FLAG PC=POOR CONTRAST SS=SLIPPAGE SR=SUPERIMPOSED RIDGES TR=TONAL REVERSAL
VC=VOIDS/CREASES PM=PROCESSING MEDIUM
CONCLUSION: ID=INDIVIDUALIZATION EX=EXCLUSION IN=INCONCLUSIVE C=COMPLETE EXEMPLARS REQ. CC=COMPLETE & CLEAR EXEMPLAR REQ.
SM=SMUDGED/INCOMPLETE AREAS

IMPRESSION NUMBER	HONDA B-01	HONDA B-02	HONDA B-03	HONDA B-04	HONDA B-05	OVERALL QUALITY? HIGH AVERAGE LOW	SMUDGED AREA?	I N K E D Live Scan	C O P Y : Y E S N O	Certified BY: BCI T. Richert 11/1/17
IMPRESSION TYPE/ANATOMICAL SOURCE	FP	PP	FP	UNK	FP					
DEVELOPMENTAL MEDIUM	POWDER	POWDER	POWDER	POWDER	POWDER					
SUBSTRATE	METAL	METAL	METAL	METAL	METAL					
EXAMINATION FACTORS										
LEVEL 1 - RIDGE FLOW	Y-N	Y	Y	Y	Y	S				
PATTERN TYPE	S-1	POSS RL	PP	UNK RL	UNK	S				
LEVEL 2 - RIDGE PATH	Y-N	Y	Y	Y	Y	I				
LEVEL 3 - FINER RIDGE FEATURES	Y-N	S-1	Y	S	S	I				
RED FLAG	TYPE	DD	DD	DD	DD	A				
RED FLAG	TYPE	A-U	PD	PD	PD	A				
RED FLAG	TYPE	A-U	PD	PD	PD	A				
RED FLAG	TYPE	A-U	SS	SS	SS	A				
SUFFICIENT	QUANTITY CLARITY	Y-M-N Y-M-N	Y	M	M	M				
CONCLUSION		NC *SEE NOTES	NC *SEE NOTES	NC *SEE NOTES	ID #3 (RM) FINGER	ID #6 (LT) FINGER				
VERIFICATION	NAME/ADA Date	9/27/2015 1-3-18	9/27/2015 1-3-18	9/27/2015 1-3-18	9/27/2015 1-3-18	9/27/2015 1-3-18				
KNOWN EXEMPLAR	Retained in LIMS	SID #		FINGER	PALM	OTHER				

NOTES: *LATENT IMPRESSIONS MARKED HONDA B-01 THROUGH B-03 ARE DUPLICATE LIFTS OF HONDA A-01 THROUGH HONDA A-03, THEREFORE NOT COMPARED.




Boise Police Department Crime Lab
333 N. Mark Stall Place Boise, ID 83704 (208) 570-6212
Analysis, Comparison, Evaluation & Verification (ACE-V) Worksheet




DR # 723803 Examiner/Ada #: C. Sanchez #7067 Analysis Start Date: 11/1/17 Suspect/Victim/Subject Name & DOB: [REDACTED]

Y=YES N=NO M=MARGINAL S=SUFFICIENT I=INSUFFICIENT A=ACCOUNTABLE U=UNACCOUNTABLE D=SEE ADDITIONAL DOCUMENTATION NV=NO VALUE
NC= NOT COMPARED DUP= DUPLICATE IMPRESSION/IMAGE
IMPRESSION TYPES: FP= FINGERPRINT PP= PALMPRINT IM= IMPRESSION T= TIP J= LOWER JOINT
PATTERN TYPES: AR= ARCH RL= RIGHT SLANT LOOP LL= LEFT SLANT LOOP W= WHORL UNK= UNKNOWN
LEVEL 3 FEATURES: RE= RIDGE EDGES PO= PORES INC= INCIPENT RIDGES SC= SCARS BR/CR= BREAKS/CREASES
RED FLAGS: DISTORTION SD= SUBSTRATE MD= MATRIX DD= DEPOSITION PD= PRESSURE OTHER CD= CONTINUITY DISRUPTION DR= DIFFUSED RIDGES
FR= FRAGMENTED RIDGES OR= OBSCURED REGION OF= OTHER FLAG PC= POOR CONTRAST SS= SLIPPAGE SR= SUPERIMPOSED RIDGES TR= TONAL REVERSAL
VC= VOIDS/CREASES PM= PROCESSING MEDIUM
CONCLUSION: ID= INDIVIDUALIZATION EX= EXCLUSION IN= INCONCLUSIVE C= COMPLETE EXEMPLARS REQ. CC= COMPLETE & CLEAR EXEMPLAR REQ.
SM= SMUDGED/INCOMPLETE AREAS

IMPRESSION NUMBER	FORD A-01	FORD A-02	FORD A-03	FORD A-04	FORD A-05	FORD B-01	HONDA A-01	HONDA A-02	HONDA A-03	HONDA A-04
IMPRESSION TYPE/ANATOMICAL SOURCE	FP	FP	FP	FP	FP	PP	FP	PP	FP	UNK
DEVELOPMENTAL MEDIUM	POWDER	POWDER	POWDER	POWDER	POWDER	POWDER	POWDER	POWDER	POWDER	POWDER
SUBSTRATE	METAL	METAL	METAL	METAL	METAL	METAL	METAL	METAL	METAL	METAL
EXAMINATION FACTORS	Y-N	Y	Y	N	N	Y	Y	Y	Y	N
LEVEL 1 - RIDGE FLOW	S-1	S	S	S	S	S	S	S	S	S
PATTERN TYPE		UNK	RL			PP	POSS RL	PP	UNK	
LEVEL 2 - RIDGE PATH	Y-N	Y	Y	N	N	Y	Y	Y	Y	N
LEVEL 3 - FINER RIDGE FEATURES	Y-N	Y	Y	N	N	Y	Y	Y	Y	N
RED FLAG	TYPE	DD	DD	DD	DD	DD	DD	DD	DD	DD
RED FLAG	TYPE	PD	PD	PD	PD	PD	PD	PD	PD	PD
RED FLAG	TYPE	SS	SS	SS	SS	SS	SS	SS	SS	SS
RED FLAG	TYPE	A-U	A	A	A	A	A	A	A	A
SUFFICIENT	QUANTITY	Y-M-N	N	N	N	Y	Y	Y	M	N
SUFFICIENT	CLARITY	Y-M-N	N	N	N	Y	Y	Y	M	N
NOTES: *NO KNOWN PALM EXEMPLARS AVAILABLE ON [REDACTED] VICTIM DECEASED. **HONDA A-01 ALREADY ID'D TO FLOREA, NOT COMPARED TO [REDACTED] ***AREA NEEDED FOR COMPARISON TO HONDA A-03 IS NOT AVAILABLE ON KNOWN FINGERPRINT CARD FOR [REDACTED]										
CONCLUSION	N V	E X	E X	N V	N V	IN*SEE NOTES	NC**SEE NOTES	IN*SEE NOTES	IN***SEE NOTES	N V
VERIFICATION	NAME/ADA Date	1-3-18	1-3-18							
KNOWN EXEMPLAR	Retained in LIMS	FBI/UCN#	FINGER	PALM	OTHER	OVERALL QUALITY? HIGH AVERAGE LOW	SMUDGED AREA? Y e S	I N K E D Live Scan	C O P Y : Y E S	P r o v i d e d B Y : F B I





**Boise Police Department.
Supplemental Report**

RD: 700 DR# 2017-723803

1. Incident Topic		2. Subject/Victim's Name	
3. Address [REDACTED] W AMITY RD , MERIDIAN		4. Phone	
5. Date Occurred 09/27/2017	6. Time Occurred 22:27	7. Route To PERSONS	8. Division TRU

Narrative

INITIAL RESPONSE/CONTACT:

On 09/28/2017 at approximately 00:09 hours I responded to the scene of a Prowler in the Residence out at [REDACTED] W. Amity Rd. in Meridian, ID. Upon my arrival I met with Sgt. Stambaugh who requested that I begin historian duties and fill slots as needed. At one point Sgt. Stambaugh requested that I cease Historian duties and aid Sgt. Stace in recording which personnel were at which outer and inner perimeter positions.

After assisting Sgt. Stace I was then requested to aid Detective Jagosh in an initial photographing of the scene once Fire made the scene safe. I began by taking overview photographs from the beginning of the driveway and onto the property until I reached a white van with license plate [REDACTED]. Once I reached the van I took an overview of the front, close up of the plate, and another overview of the front. I continued in a counter clockwise manner to the driver side, Detectives then pointed out a bullet hole through the driver side of the windshield, through the dash, and into the passenger side sliding door. I made sure to take an overview of the driver side and continued to take close ups of the hole through the windshield, dash, and the entry point into the passenger sliding door. I then moved back to take an overview of the driver side and observed that the gas tank lid was open. I took an overview and a close up of the gas lid and continued with overviews to the rear of the van which was open. I photographed the interior objects in the van to include a box with the name [REDACTED] and the Amity address. I continued with my overview to the passenger side and did not observe an exit point to go with the round that went into the interior sliding door. I photographed an overview of the front interior and continued with close ups into the van and to the passenger floor board where a Driver's license was located with the name "Pavel Lorenzo Florea". After photographing the interior of the van's front and visible portions I continued with my overviews to the other vehicles on the property.

I photographed overviews from the rear passenger side of the white van to the Northwest portion of the driveway where two vehicles were located. The first vehicle was a [REDACTED] van with license plate [REDACTED]. I photographed an overview of the rear, close up of the plate and another overview of the rear before continuing with my overviews to the passenger side in a counter clockwise manner. I then photographed an overview of the passenger side and continued with close ups of the interior to show that the keys were in the ignition and to photograph some medication bottles located in the center console and in a coffee can on the front passenger seat. I continued with overviews to the front of the van and the driver side. The driver door was open so I took an overview of the interior as it was and then photographed a final overview of the rear portion of the vans exterior driver side. After photographing the van I moved again to the rear of the van so that I could begin my photographs of the grey truck that was parked next to it.

I took an overview of both vehicles and then moved in to take the photographs of the grey truck carrying license plate [REDACTED]. I photographed an overview of the front, close up of the plate on the front driver side dashboard, and another overview of the front. I then moved in a counter clockwise manner and photographed the driver side of the truck, continuing to the rear with an overview, close up of the plate,

Admin

Officer(s) Reporting Krysta Theisen	Ada No. 7080	Approved Date 10/02/2017 14:18	Ada No. 7938
---	------------------------	--	------------------------

**Boise Police Department.
Supplemental Report**

RD: 700 DR# 2017-723803

1. Incident Topic		2. Subject/Victim's Name	
3. Address W AMITY RD , MERIDIAN		4. Phone	
5. Date Occurred 09/27/2017	6. Time Occurred 22:27	7. Route To PERSONS	8. Division TRU

and overview again. After photographing the rear of the vehicle I moved to take an overview of the passenger side which had both the doors open. I moved to take overviews of the interior of the vehicle and a close up of the key that was hanging partially out of the ignition. I then completed my photographs of the grey truck with an overview of the front. After photographing the vehicles on the Northwest corner of the driveway I took overviews of the property in a counter clockwise manner until I photographed the other two vehicles that were near the van.

I photographed the white car carrying license plate [REDACTED] beginning with an overview of the rear of the car, a close up of the plate, and another overview of the rear. I continued with overviews of the vehicle in a counter clockwise manner to the passenger side which had suffered severe fire damage, to the front of the vehicle and ending with an overview of the driver side. From the driver side I continued to take overview photographs to a fourth vehicle that had suffered so much fire damage there was no visible plate and I could not locate a vehicle identification number. I still performed overview photographs of the burnt vehicle, starting at the rear and continuing in a counter clockwise manner to the passenger side, front and ending at the driver side. After completing the photographs of the burn vehicle I then began my overview photographs of the immediate property area to include the burnt out buildings and the home.

I began by taking an overview from the rear of the burnt vehicle and the front of the white car to show the two out buildings that had suffered severe fire damage. I continued in a clockwise motion until I reached the North side of the residence's foundation as there was no building left. I then took overview photographs of the North side of the home, a close up of what appeared to be a basement entry point at the center of the foundation area, and then back to general overviews. I moved to the Northeast corner of the residence to continue overviews facing into the foundation, moving along the East side of the home to the Southeast corner. I continued with overviews along the South side of the home until I reached the fireplace at the West side. I photographed overviews from the South and moved towards the East in order to photograph what would have been the interior of the residence view of the fireplace. I continued with overviews of the foundation moving towards the West and then completing overviews of the West side of the foundation. As I completed the photographs at the Northwest corner I continued around to the outbuildings at the North side of the residence that I had started my photographs with to complete their photographs. I ended my overview photographs of the residence from the North side of the outbuildings facing South.

As I finished my photographs Detective Jagosh stated that he and another Detective had located a bullet casing on the North side of the white van. I took an overview photograph towards the van from my final residence overview and then went to my truck and grabbed my evidence tent markers so that the casing could be marked and then photographed. After the casing had the evidence marker #1 placed next to it I continued with overview photographs to the tent marker and then completed photographs with a close ups without and with a scale.

After photographing the bullet casing near the van I was requested to photograph one of the Ada County Deputies vehicles as they were going to gather a lunch box, keys and personal cell phone. I photographed an overview of the interior, close up of the phone and of the lunch box which held the

Admin	
Officer(s) Reporting Krysta Theisen	Ada No. 7080
Approved Supervisor Kelsie Webb	Ada No. 7938
	Approved Date 10/02/2017 14:18

**Boise Police Department.
Supplemental Report**

RD: 700 DR# 2017-723803

1. Incident Topic		2. Subject/Victim's Name	
3. Address [REDACTED] W AMITY RD , MERIDIAN		4. Phone	
5. Date Occurred 09/27/2017	6. Time Occurred 22:27	7. Route To PERSONS	8. Division TRU

Deputy's keys. The vehicle was then secured.

When the initial photographs were completed I returned to the command center and awaited the arrival of the Boise Police Crime lab to give them the information and overview of what I had completed before their arrival. As I was waiting for the BPD Crime lab personnel to arrive it was explained to me that a shotgun had been placed in the rear of Deputy Arnold's vehicle without his knowledge. Deputy Arnold returned to the scene and gave the shotgun into my possession from the rear of his vehicle. Deputy Arnold made sure that the firearm was clear and safe before giving it into my possession. Once the shotgun was turned over to me I began photographing it before it was sealed into an evidence box. As I photographed the shotgun, Ada County Crime lab personnel Herink aided me in turning the shotgun so that I could do photographs. I first photographed the shotgun with an overview of the right side and continued to take close ups of all markings, which included a filigree scene near the barrel and the serial number, [REDACTED] with [REDACTED] underneath, that was imprinted upside down on the barrel. The shotgun was then turned over so that I could photograph the left side. I photographed an overview and then close ups of all available markings to include the filigree and information about the shotgun imprinted on the barrel. The information on the barrel was: "Ithaca Gun Co. Inc. Ithaca N.Y. - Patent No. [REDACTED] and imprinted underneath that was "12 GA-2 3/4 Chamber - Made in U.S.A." There was also an added piece to the end of the barrel which was photographed. After completing photographs of the gun it was secured in the box and then secured in my truck, locked in the cab, until BPD Crime Lab personnel Voorhees arrived on scene and I handed over the shotgun to her.

After giving a walk through of what I had completed to Crime Lab personnel Voorhees and Delaney I was relieved.

GUN SPECIFICS:

Shot gun- Ithaca- 12 gauge- Model 37- serial number [REDACTED]

VEHICLES ON SCENE:

- White van- Plate [REDACTED] (Possible Suspect vehicle)
- White Minuteman Van- Plate [REDACTED] (Victim)
- Grey Truck- Plate [REDACTED] (Victim)
- White car- Plate [REDACTED] (Victim)
- Burnt vehicle- Plate Unk, VIN unk (Victim)

Please see attached photographs.

END REPORT

CONCLUSION:

Route with report

Admin			
Officer(s) Reporting Krysta Theisen	Ada No. 7080	Approved Date	
Approved Supervisor Kelsie Webb	Ada No. 7938	10/02/2017 14:18	



Boise Police Department Crime Lab
333 N. Mark Stall Place
Boise, ID 83704



Crime Scene Investigation Form

CASE #: 17-723803

Assigned Analyst: Amelia Voorhees, Criminalist

See attached notes and/or other documents in reference to the scene.

Additional Notes:

A. Voorhees #7070

Amelia Voorhees, Criminalist

ADA COUNTY CRITICAL INCIDENT TASK FORCE PROPERTY INVOICE

CITF Case Number: 723-803		Page 1
DATE: 9/29/17	TIME: 0832 hrs	
Property Codes*		
E = Evidence		
S = Safekeeping		
F = Found		
O = Other (Specify)		

Lead Agency ACSO BPD GCPD MPD ISP

SECONDARY DR #: 17-127475	INVOLVED AGENCY: ACSO	UNDERLYING OFFENSE:	<input type="checkbox"/> Misdemeanor <input checked="" type="checkbox"/> Felony
-------------------------------------	---------------------------------	---------------------	--

ITEM NO.	DESCRIPTION:	LOCATING OFFICER / AGENCY:	SERIAL NO.
VEHA1 *CODE E	White D.D Bean and Sons matchbook OWNER'S NAME: LOCATION SEIZED: Inside wht Honda Odyssey Drivers seat (below cushion)	Voorhees/BPD	
VEHA2 *CODE E	Identification Card bearing 'FLOREA PAVEL' OWNER'S NAME: LOCATION SEIZED: Passenger side front seat	Voorhees/BPD	
VEHA3 *CODE E	Piece of Gray Plastic OWNER'S NAME: LOCATION SEIZED: Passenger side front seat	Voorhees/BPD	
VEHA4 *CODE E	Black and Gray LG phone OWNER'S NAME: LOCATION SEIZED: Center dashboard area	Voorhees/BPD	
VEHA5 *CODE E	(8) Keys on Keyring OWNER'S NAME: LOCATION SEIZED: Passenger seat rear pocket	Voorhees/BPD	
VEHA6 *CODE E	Black 'Dickies' Wallet containing ID's OWNER'S NAME: LOCATION SEIZED: Passenger side rear floorboard	Voorhees/BPD	
VEHA7 *CODE E	Trajectory ONLY A-G OWNER'S NAME: LOCATION SEIZED: Photograph ONLY	Voorhees/BPD	
VEHA8 *CODE E	Piece of Gray Plastic OWNER'S NAME: LOCATION SEIZED: Center of trunk Area	Voorhees/BPD	
VEHA9 *CODE E	White Honda Odyssey OWNER'S NAME: LOCATION SEIZED: West Amity Road Meridian, Ada	Voorhees/BPD	SERIAL NO. VIN [REDACTED]
ITEM NO.	DESCRIPTION:	LOCATING OFFICER / AGENCY:	SERIAL NO.
*CODE	OWNER'S NAME:	LOCATION SEIZED:	

HOW PROPERTY OBTAINED/DETAILS OF INCIDENT

The following items were recovered during the execution of a search warrant on a white Honda Odyssey bearing VIN [REDACTED] & Lic plate [REDACTED]

BOOKING OFFICER: A. Voorhees	ADA: 7070 <i>Initials: AV</i>	APPROVED BY:	ADA:
		Case#: 17-723803	2 of 7 Revised 1/12 MD2611

ADA COUNTY CRITICAL INCIDENT TASK FORCE PROPERTY INVOICE

CITF Case Number: 723-803		Page 2
DATE: 9-28-17	TIME: 0832 hrs	
Property Codes*		
E = Evidence S = Safekeeping F = Found O = Other (Specify)		

Lead Agency ACSO BPD GCPD MPD ISP

SECONDARY DR #: 17-127475	INVOLVED AGENCY: ACSO	UNDERLYING OFFENSE: Arson, Homicide, Agg. Assault	<input type="checkbox"/> Misdemeanor <input checked="" type="checkbox"/> Felony
-------------------------------------	---------------------------------	---	--

ITEM NO.	DESCRIPTION:	LOCATING OFFICER / AGENCY:	SERIAL NO.
P1	"SPEER 40 S+W" FCC	A. Voorhees-BPD	
E	OWNER'S NAME:	LOCATION SEIZED: Ground, NE of white van (Honda)	
P2	"SPEER 40 S+W" FCC	A. Voorhees-BPD	
E	OWNER'S NAME:	LOCATION SEIZED: Ground NW of white Honda van	
P3	"WINCHESTER SUPER-X" 12 ga Fired	A. Voorhees-BPD	
E	OWNER'S NAME:	LOCATION SEIZED: Shotgun shell Ground east of burned residence	
P4	"WINCHESTER SUPER-X" 12 ga Fired	A. Voorhees-BPD	
E	OWNER'S NAME:	LOCATION SEIZED: shotgun shell Ground east of burned residence	
P5	"SPEER 40 S+W" FCC	A. Voorhees-BPD	
E	OWNER'S NAME:	LOCATION SEIZED: Ground, NE of white van	
P6	"SPEER 40 S+W" FCC	A. Voorhees-BPD	
E	OWNER'S NAME:	LOCATION SEIZED: Top of chicken coop, north of van	
P7	38 Special FCC	A. Voorhees-BPD	
E	OWNER'S NAME:	LOCATION SEIZED: Top of chicken coop, north of white van	
P8	Projectile	A. Voorhees-BPD	
E	OWNER'S NAME:	LOCATION SEIZED: On ground, NW of van	
P9	"SPEER 40 S+W" FCC	A. Voorhees-BPD	
E	OWNER'S NAME:	LOCATION SEIZED: On ground in chicken coop - north of white van	
P10	EAGLE GASLINE 2 1/2 gallon plastic	A. Voorhees-BPD	
E	OWNER'S NAME:	LOCATION SEIZED: gas can - empty West of van, on ground, under north tent/carport	

HOW PROPERTY OBTAINED/DETAILS OF INCIDENT

The following items were recovered during the execution of a search warrant at [redacted] West Amity. These items were recovered from the perimeter of the house (yard area).

FCC = Fired Cartridge Casing

BOOKING OFFICER: A. Voorhees	ADA: 7070	APPROVED BY:	ADA:
--	---------------------	--------------	------

A. Voorhees #7070

Initials: AV

Case#: 17-723803

2 of 2
Revised 1/12 MD2611

ADA COUNTY CRITICAL INCIDENT TASK FORCE PROPERTY INVOICE

CITF Case Number: 723-803		Page 2
DATE: 9/28/17	TIME: 0832 hrs	
Property Codes*		
E = Evidence		
S = Safekeeping		
F = Found		
O = Other (Specify)		

Lead Agency ACSO BPD GCPD MPD ISP

SECONDARY DR #: 17-127475	INVOLVED AGENCY: ACSO	UNDERLYING OFFENSE: Arson, Homicide, Agg. Assault	<input type="checkbox"/> Misdemeanor <input checked="" type="checkbox"/> Felony
-------------------------------------	---------------------------------	---	--

ITEM NO.	DESCRIPTION:	LOCATING OFFICER / AGENCY:	SERIAL NO.
P11	Red plastic gas can "Blitz" 5 gallon	A. Voorhees - BPD	
E	OWNER'S NAME:	LOCATION SEIZED:	
		contained liquid - ground north of van west of chicken coop	
P11L	Small glass vial containing sample of liquid in P11	(Voorhees)	
E	OWNER'S NAME:	LOCATION SEIZED:	
		From within P11	
P12	Black plastic gas cap to vehicle	Delaney - BPD	
E	OWNER'S NAME:	LOCATION SEIZED:	
		on ground, under white Honda.	
P13	Multiple shotgun shells	Delaney	
E	OWNER'S NAME:	LOCATION SEIZED:	
		north of NW entrance - Burned residence	
P14	Toys / photographs	Delaney	
S	OWNER'S NAME:	LOCATION SEIZED:	
		Within Burned residence	
ITEM NO.	DESCRIPTION:	LOCATING OFFICER / AGENCY:	SERIAL NO.
*CODE	OWNER'S NAME:	LOCATION SEIZED:	
ITEM NO.	DESCRIPTION:	LOCATING OFFICER / AGENCY:	SERIAL NO.
*CODE	OWNER'S NAME:	LOCATION SEIZED:	
ITEM NO.	DESCRIPTION:	LOCATING OFFICER / AGENCY:	SERIAL NO.
*CODE	OWNER'S NAME:	LOCATION SEIZED:	
ITEM NO.	DESCRIPTION:	LOCATING OFFICER / AGENCY:	SERIAL NO.
*CODE	OWNER'S NAME:	LOCATION SEIZED:	
ITEM NO.	DESCRIPTION:	LOCATING OFFICER / AGENCY:	SERIAL NO.
*CODE	OWNER'S NAME:	LOCATION SEIZED:	

HOW PROPERTY OBTAINED/DETAILS OF INCIDENT

The following ^{items} were recovered during the execution of a search warrant at ^{AV 7070} West Amity. These ^{items} were recovered from the perimeter of the house (yard area). Item # P14 was released to Det. Pietrzak prior to leaving the scene.

BOOKING OFFICER: A. Voorhees	ADA: 7070	APPROVED BY:	ADA:
<i>A. Voorhees # 7070</i>		Initials: AV	Case#: 17-723803



Boise Police Department Crime Lab
333 N. Mark Stall Place
Boise, ID 83704



Crime Scene Investigation Report

CASE #: 17-723803

Assigned Analyst: Amelia Voorhees, Criminalist

Date Arrived on Scene: 9/28/2017

Time Arrived on Scene: 04:00:00

On September 28th, 2017, at approximately 0100 hours, I was contacted by Boise Police Crime Lab Supervisor J. Delaney #7935 who advised that the Critical Incident Task Force (CITF) had been activated in relation to a shooting that had occurred involving Ada County Sheriff's Office (ACSO) and that Boise Police were lead. She also advised that the residence where the shooting took place was on fire and that there were multiple victims involved. My assistance was requested in processing the scene and I responded to the Boise Crime Lab.

After gathering supplies at the Crime Lab, Supervisor Delaney and I proceeded to the location at W. Amity Rd. in Meridian, Idaho. At approximately 0400 hours, we arrived at the scene. I observed several law enforcement personnel present and many law enforcement vehicles at the intersection of W. Amity Rd. and S. Linder Rd. and at the exterior perimeter (approximately 1 block out each direction from the intersection). Meridian Fire Department was also on scene. We made contact with Boise Police Community Service Specialist (CSS) K. Theisen #7080 who briefed us on the scene and what she had done prior to our arrival. She advised the following. Two of the homeowners were recovered from the residence but it was believed that [REDACTED] [REDACTED] who lived at the residence, and another male (possibly the suspect) were still inside when the fire started and likely did not get out. The residence was burned down to the foundation and basement area. A white Honda Odyssey van located on the property was believed to belong to the suspect. Gasoline was smelled by the initial first response unit. Gas cans were located on the property. A shotgun was recovered during the incident and she had taken possession of it. At this time, it was determined that I would be evidence custodian and Supervisor Delaney would be scene photographer. I took custody of the shotgun and observed as CSS Theisen sealed it with evidence tape and signed the seals. The item was collected as Item #AV-1: 12 GA ITHACA shotgun with unknown red substance. At a later time during the search of the scene, Boise Police Violent Crimes Detective J. Pietrzak #753 requested to look at the shotgun recovered. Det. Pietrzak and I donned new gloves and I cut the seals on the packaging.



Boise Police Department Crime Lab
333 N. Mark Stall Place
Boise, ID 83704



Crime Scene Investigation Report

CASE #: 17-723803

After he got the information he needed, I resealed the box and signed the seals.

The property was on the northeast corner of W. Amity and S. Linder intersection. I observed crime scene tape placed along the perimeter of the property. The driveway was located on W. Amity Rd. and the address was on the west side of the driveway. I donned gloves and fire boots and at approximately 0431 hours we were signed into the interior scene located at [REDACTED] W. Amity Rd. in Meridian ID. CSS Theisen gave us a walkthrough of the scene. It was very dark outside and the property was pitch black (please see Supervisor Delaney's photographs for further). After the walkthrough, CSS Theisen cleared the scene.

I observed as Supervisor Delaney photographed the scene with ambient lighting and with additional flash. After initial overall photographs, Supervisor Delaney and I briefed with Boise Police Violent Crimes Sergeant J. Kendall #623 who advised the following. Det. Pietrzak was obtaining a search warrant for the property and vehicles. Boise Police Property Crimes Detective P. Jagosh #654 was lead BPD fire investigator. Local Federal Bureau of Alcohol, Tobacco and Firearms (ATF) investigators were on scene and would primarily be handling the fire debris sifting/searching efforts. The Crime Scene team would be collecting the evidence located in the fire debris. The Crime Scene team would also be processing the perimeter of the residence. I was advised that ACSO Forensic Scientist L. Kidwell and ACSO Detective M. Bowman would assist with crime scene duties as needed. Ada County Deputy T. Moyer, with the assistance of Boise Police Motors Officer T. Harms #696, would use a laser measurement device to take measurements of the scene and evidence located throughout the perimeter.

While Supervisor Delaney took overall photographs during the daylight, Scientist Kidwell, Det. Bowman, Officer Harms and I searched the area south of the chicken coup for casings and projectiles. It should be noted that casing #1 was located prior to our arrival and marked with a placard, which I observed upon the initial walkthrough. The remainder of the items were located during the search. As items were located, placard numbers were assigned.

At approximately 0832 hours, Det. Pietrzak arrived with the warrant. After Supervisor Delaney completed overall daylight photos, she read the warrant aloud. Det. Pietrzak requested that a video recording of the interior scene be recorded. I used my department issued camera to record the scene. I provided a copy of the video to Det. Pietrzak the following day.



Boise Police Department Crime Lab
333 N. Mark Stall Place
Boise, ID 83704



Crime Scene Investigation Report

CASE #: 17-723803

I accessed the scene via the dirt driveway on W. Amity Rd. There was a gate at the beginning of the driveway that was open. The dirt driveway was lined by trees on both sides and ran south to north through the property. The driveway then curved west in an "L" shape and continued towards a gate located on S. Linder Rd. northwest of the house. One side of this gate was laying on the ground upon our arrival. We were advised that this may have occurred by first responders. When entering through the W. Amity Rd. driveway entrance, the residence was located to the west. The residence was mostly debris and the only structure left above ground height was the fireplace/chimney. To the east of the driveway was a fairly open grassy area. At the north end of the driveway were multiple chicken coups and I observed many chickens roaming the property. I observed several vehicles on the property including a white Honda Odyssey bearing [REDACTED] license plate [REDACTED] believed to be the one the suspect, Pavel Florea, drove. That vehicle could be seen from the W. Amity Rd. driveway entrance. It was just south of the chicken coups and was positioned southeast to northwest. I initially observed that the trunk of the vehicle was open, the front driver's side and passenger side windows were down, the fuel tank door was open and there was a hole in the front windshield on the driver's side. There was fire/smoke damage to the passenger side door and paneling. To the west of the white Honda Odyssey and north of the residence, I observed a white Park Avenue Buick bearing [REDACTED] license plate [REDACTED]. The white Park Avenue Buick was parked in a southeast to northwest direction and had significant fire/smoke damage to the passenger side. Just north of the residence and south of the white Park Avenue Buick there was a Ford sedan type vehicle that was burned down to its frame and had no additional model information. Two additional vehicles belonging to the victims were located on the property, northwest of the residence and just north of the entrance on S. Linder Rd. One vehicle was a silver Ford F-250 truck bearing [REDACTED] license plate [REDACTED] that had its front passenger side door open upon our arrival. The other vehicle was a white cargo van bearing [REDACTED] and [REDACTED] license plate # [REDACTED]. I observed two PVC-type open structures just north of the residence that were cluttered with various tables, equipment and other miscellaneous items. This area received significant fire/smoke damage. The property also had an additional structure and a trailer just north of the chicken coup. Various equipment, tools, wood, trash, and other miscellaneous items were observed scattered throughout the property. Please see Supervisor Delaney's photographs and report for further.



Boise Police Department Crime Lab
333 N. Mark Stall Place
Boise, ID 83704



Crime Scene Investigation Report

CASE #: 17-723803

After completing a video of the scene, I used a metal detector to continue to search the area located south of the chicken coups for any casings or projectiles. Det. Bowman and Scientist Kidwell took over metal detecting and I observed as they searched in and around the chicken coups and northeast of the white Honda Odyssey van.

Supervisor Delaney finished taking overalls of the white Honda Odyssey van and I assisted with searching the vehicle. The passenger side rear door was not able to be opened, likely due to fire/smoke damage on that side. Prior to opening the driver's side rear door, I utilized black regular fingerprint powder and processed the exterior of the fuel tank door for possible latent impressions. Friction ridge detail was observed. I lifted and preserved the ridge detail/latent impressions on two latent lift cards. I turned the latent lift cards into the Crime Lab for evaluation. See the Latent Impression Analysis Report to be issued at a later date for further. The fuel tank door was then shut and the driver's side rear door was able to be opened. The vehicle was cluttered with drink containers, paperwork, identification cards bearing 'FLOREA, PAVEL', trash, food, clothing, bedding, and other miscellaneous items. There were numerous items in the trunk and therefore I removed them from the vehicle for photography and searching purposes.

As items for collection were located, white placard numbers were assigned. The white Honda Odyssey vehicle was designated as vehicle "A" and any items collected from this vehicle were designated with an item number beginning with "VEHA" for documentation purposes. All evidentiary items were photographed by Supervisor Delaney prior to collection. Scientist Kidwell and ACSO Detective J. Scott assisted with providing packaging supplies when requested and filling out the property invoices.

Evidentiary items of note collected from the white Honda Odyssey van (Vehicle A):

- Item #VEHA1: White D.D Bean and Sorts matchbook (located below cushion of driver's side front seat)
- Item #VEHA2: Identification card bearing 'FLOREA PAVEL' (located on passenger side front seat)
- Item #VEHA4: Black and gray 'LG' phone (located in center dashboard area)
- Item #VEHA6: Black 'Dickies' wallet containing ID's (located on passenger side rear floorboard)



Boise Police Department Crime Lab
333 N. Mark Stall Place
Boise, ID 83704



Crime Scene Investigation Report

CASE #: 17-723803

While I was collecting items from the vehicle, Supervisor Delaney was needed at the fire area to photograph the search/sifting efforts of the debris. I therefore retrieved my camera to continue photographing the vehicle. At this point, the bullet path trajectory had been marked as Item #VEHA7 A-G, and photographed with the initial entry through the driver's side windshield and the last known entry through the passenger side rear panel, rear of the door. I observed as Deputy Moyer and Det. Bowman pulled back the passenger side rear paneling to look for the projectile. I confirmed that no projectile was located. I then proceeded to photograph and collect as Item #VEHA8, a piece of gray plastic, that was located in the center of the trunk area prior to pulling back the paneling. I then photographed the food items that were located in the trunk of the vehicle and disposed of them on scene. All other items from the trunk were placed back in the vehicle.

It was determined that the white Honda Odyssey van would be towed back to the Boise Police Secured Evidence Lot located at [REDACTED]. I placed a copy of the search warrant and property invoice on the driver's side front seat and photographed the documents. After locking the doors to the vehicle, I placed evidence tape seals on the doors, front hood and trunk and signed the seals. With the assistance of Scientist Kidwell, all-purpose construction grade plastic sheeting was used to cover each of the front windows. Evidence tape was used to secure the plastic sheeting and I signed the seals. I requested Scientist Kidwell fill out a vehicle disposition report. A tow had been called to transport the vehicle. [REDACTED] arrived at approximately 1410 hours and the vehicle was loaded at approximately 1417 hours. An Ada County Sheriff's Deputy escorted the tow truck to the evidence lot.

At this time, I briefly relieved Supervisor Delaney at the fire area. Using her camera, I continued photography duties. The ATF investigators and the Ada County Coroner Investigators were working in the northwest quadrant of the burned residence (please see Supervisor Delaney's photographs and Officer Harms' diagrams for further). The Coroner Investigator alerted me to a piece of burnt fabric and device bearing 'ENERGIZER' that he located near the right hip of the burned male body. I photographed the item and it was collected as Item #H1. All items located in the burned house were designated with an item # beginning with "H". Supervisor Delaney returned and I then returned to the perimeter of the residence. Supervisor Delaney advised that she located a gas cap on the ground underneath where the white Honda Odyssey van was



Boise Police Department Crime Lab
333 N. Mark Stall Place
Boise, ID 83704



Crime Scene Investigation Report

CASE #: 17-723803

located. The black gas cap was marked with placard #12.

After the perimeter of residence was searched and all evidentiary items were marked with a placard, I took overall and close-up photographs of the evidence. All items located from the perimeter of the residence were designated with an item number beginning with "P".

Evidentiary items of note collected from the perimeter of the residence are as follows:

- Items #P1, #P2, #P5, #P6, and #P9: Five 'SPEER 40 S&W fired' cartridge casings (located north of the white Honda Odyssey van in and around the chicken coups)
- Item #P7: 38 special fired cartridge casing (located on top of chicken coup)
- Item #P8: Projectile (located north of white Honda Odyssey van, on the ground)
- Item #P10: 'EAGLE' gasoline 2 ½ gallon red plastic gas can – empty (located west of white Honda Odyssey van, underneath north PVC structure)
- Item #P11: Red plastic gas can 'Blitz' 5 gallon containing liquid (located north of white Honda Odyssey van, west of chicken coup)
- Item #P12: Black plastic gas cap to vehicle (located on the ground under white Honda Odyssey van)

I observed dust/dirt-like debris on both gas cans which were photographically documented prior to collection. Using a clean pipette and small ignitable liquid jar, I filled the jar approximately ¾ full of the liquid from Item #P11. I then sealed the jar and signed the seals. I observed as Det. Bowman poured the remainder of the liquid into the white Park Avenue Buick's fuel tank with approval from Det. Pietrzak. I noticed that the liquid had a strong odor that appeared to be similar to gasoline. Two fired shotgun shells were also located in the perimeter and collected as Items #P3 and #P4. Please note that these were later determined to not be relevant to the case and therefore they were not measured by Deputy Moyer. After collecting all of the items, I took additional photographs of the placards from multiple directions. Please note that Item #P14 (Toys and photographs) was inadvertently added to the perimeter of residence property invoice but was recovered from within the burned residence. Item #P14 was released to Det. Pietrzak prior to leaving the scene.

Supervisor Delaney advised that numerous shotgun shells were located just north of where the northwest entrance to the residence had been. I observed as Supervisor Delaney photographed



Boise Police Department Crime Lab
333 N. Mark Stall Place
Boise, ID 83704



Crime Scene Investigation Report

CASE #: 17-723803

and ATF sifted the burnt debris for shotgun shells. I collected the shotgun shells as Item #P13.

After the sifting/searching efforts of the burned residence was complete, I gathered packaging supplies together in order to collect the items that ATF recovered from the fire area. All items located from the burned house were designated with an item number beginning with "H". I observed multiple pieces of burnt firearms and an empty gun magazine placed on a tarp. After Supervisor Delaney completed overall photographs of the items, I collected the items as Item #H3 through #H7 (please see my Property Invoice for further).

I was advised that the bullet hole in the engine compartment of the white Park Avenue Buick had not been photographed or searched. The vehicle was designated as vehicle "B" and I designated the item collected from this vehicle with an item number beginning with "VEHB" for documentation purposes. I began by taking overall exterior photographs of the vehicle and observed the hole in the driver's side front panel near the front hood. The trajectory was marked with stickers designating the path that the projectile followed. I marked the exterior hole as "1A". With the assistance of Scientist Kidwell, the exterior hole was measured. The hole had a 28.6mm length and a 23.5mm width. I was advised that Deputy Moyer also measured the hole with the electronic measurement device and labeled the exterior hole as "A2" (Please see his report and Officer Harms' diagrams for further). The driver's side door to the vehicle was unlocked and I opened the front hood in order to follow the bullet path trajectory. The projectile went through a part on the driver's side of the engine compartment (marked as "1B"), then ricocheted (marked as "1C") before ending up behind the engine. The projectile was collected as Item #VEHB1D. I took overall and close-up photographs of the bullet path and the projectile prior to collection. Trajectory rods were also used as a visual aid. The passenger side tires of the vehicle were burned/flattened and therefore additional measurements of the location of the holes in the bullet path would not accurately represent the height of the vehicle during the shooting. Therefore, no further measurements were taken. Please see my photographs for further.

At this time, I looked over my property invoices to ensure they were accurate. I requested Supervisor Delaney to photograph indicia in the white Park Avenue Buick. She used my camera to photograph paperwork in the vehicle bearing [REDACTED] Please see her report for further.



Boise Police Department Crime Lab
333 N. Mark Stall Place
Boise, ID 83704



Crime Scene Investigation Report

CASE #: 17-723803

As the passenger side front door to the silver Ford F-250 truck was open when law enforcement arrived on scene, it was determined that the vehicle should be printed for latent impressions and searched. I was advised that the truck would be towed to the Boise Police Secured Evidence Lot to be processed at a later time. Supervisor Delaney advised that she sealed the vehicle with evidence tape. I observed as the B&W tow company arrived at approximately 1820 hours and the vehicle was loaded at approximately 1830 hours. An Ada County Sheriff's Deputy escorted the tow truck to the evidence lot.

All evidentiary items were secured in the Boise Police Crime Lab Trailer. Please note that all packaging was sealed with evidence tape prior to leaving the scene. We gathered our supplies and cleared the scene at approximately 1841 hours. Det. Pietrzak and I transported the evidence back to the Boise Police Crime Lab where it was secured until further review.

On September 29th, 2017, Supervisor Delaney advised that she obtained the key to the silver Ford F-250 truck from Det. Bowman. We then responded to the Boise Police Secured Evidence Lot to process the vehicle. We arrived at approximately 1410 hours and located the truck bearing [REDACTED] license plate [REDACTED]. I observed no license plate on the front of the vehicle. I observed the evidence tape seals on the front passenger and driver side door were no longer intact likely caused during transportation. The evidence seals on the front hood were intact. The exterior was fairly clean but there was slight damage to the frame on the front passenger side. I observed wood piled in the truck bed.

After Supervisor Delaney took overall photographs we processed the vehicle for latent impressions. The area I powdered, utilizing black regular powder or bichromatic regular powder, included the exterior driver's side door and windows, driver's side front hood area, the side mirrors, areas within reach on the top of the roof above the driver's side doors and windows, front door handles, black gaskets around front windows, and around the fuel tank door. I observed friction ridge detail. After Supervisor Delaney photographed the ridge detail/latent impressions, I lifted and preserved the ridge detail/latent impressions from the driver's side door rear of handle and the driver's side front panel. I turned two latent lift cards into the Crime Lab for evaluation. See the Latent Impression Analysis Report to be issued at a later date for further. Please see Supervisor Delaney's report for areas she processed.



Boise Police Department Crime Lab
333 N. Mark Stall Place
Boise, ID 83704



Crime Scene Investigation Report

CASE #: 17-723803

At approximately 1509 hours, the passenger side door was opened as it was unlocked. It should be noted that I tested out the automatic lock button on the front driver's side door and it did not work. Supervisor Delaney took overall interior photographs. The vehicle was very cluttered with trash, paperwork, ammunition and other miscellaneous items. The compartment underneath the steering wheel was uncovered and the cover was located on the floor. I primarily searched the front seats and the passenger side rear seat. I located several Winchester 12 ga shotgun shells in the driver's side door pocket that were the same type as the fired shotgun shells located on scene (Items #P3 and #P4). The ammunition was photographically documented. I observed additional ammunition located by Supervisor Delaney in an ammo box located on the driver's side rear floor. I also searched the bed of the truck. After we finished searching the vehicle, we left a copy of the vehicle disposition report on the front dashboard and we manually locked the truck at approximately 1532 hours. At approximately 1538 hours we cleared the evidence lot.

During a briefing on the case later that day, I turned over the key to the truck and released Item #VEHA4 (Black and gray 'LG' phone') to Det. Pietrzak.

On October 2nd, 2017, we responded to the Boise Police Secured Evidence Lot to process the white Honda Odyssey van bearing [REDACTED] license plate [REDACTED]. We arrived at the lot at approximately 0915 hours and located the vehicle. I observed the evidence tape seals and the plastic sheeting covering the front side windows were still intact. I observed that the back driver's side window was slightly ajar and that the weather stripping on the middle passenger side window had lost its tackiness. I took overall exterior photographs before cutting through the plastic sheeting on the driver's side window to access the vehicle, as it was locked and we did not have the key. I took overall interior photographs and observed that the vehicle appeared to be in the same condition as I left it on September 28th, 2017. Supervisor Delaney and I proceeded to take measurements of the bullet path trajectory (please see her report and measurement table for further). After completing measurements, we further searched for the projectile in the passenger side rear panel. We requested Boise Police Officer J. Dustin's #598 help in removing a bolt that connected the seatbelt to the rear panel. He used pliers to remove the bolt and this allowed us better access to the panel. Supervisor Delaney and I searched the panel but no projectile was located. Once searching was concluded, I took overall interior



Boise Police Department Crime Lab
333 N. Mark Stall Place
Boise, ID 83704



Crime Scene Investigation Report

CASE #: 17-723803

photographs, locked the doors and placed tape seals on the doors, plastic sheeting, and around the open window. I signed the seals and took overall exterior photographs. At approximately 1044 hours, we cleared the evidence lot.

Date Cleared the Scene: 10/2/2017

Time Cleared the Scene: 10:44:00

Items Attached to this Report: Photos #Property Invoice(s)

*A. Voorhees *7070*

Amelia Voorhees, Criminalist

*J. Delaney *7935*

Tech Reviewer: Jennifer Delaney, Crime Lab Supervisor

*C. Sanchez *1067*

Report Approved By: Christina Sanchez, Criminalist