


Legend		
	Township Range Lines	
	Major Streets	
	Ada County Line	
	Ballenlyne Ditch Co LTD	
	Boise City Canal Co	
	Boise Project Board Of Control	
	Boise Valley Irrig Ditch Co	
	Boise-Kuna Irrig Ditch Co	
	Boise-Kuna/New York Irrig Dist	
	Canyon County Water Co LTD	
	Capitol View Irrig Inc	
	Creason Lateral Assn	
	Drain District T No four Of Ada County	
	East Hills Development LLC	
	Eureka Water Co	
	Fairview Acres Water Users Assoc	
	Farmers Union Ditch Co LTD	
	Hart-Davis Ditch Co Inc	
	Lexington Hills Inc	
	Mace Catin Ditch Co	
	Middleton Irrig Association	
	Nampa & Meridian Irrig Dist	
	New Dry Creek Ditch Co	
	New Union Ditch Co LTD	
	New York Irrigation Dist	
	Pioneer Ditch Co LTD	
	Pioneer Irrig Dist	
	Pleasant Valley Irrig Co	
	Settlers Irrig Dist	
	South Boise Mutual Irrig Co LTD	
	South Boise Water Co	
	Thurman Mill Ditch Co LTD	
	Warm Springs Ditch Co	

Ada County

Irrigation Districts


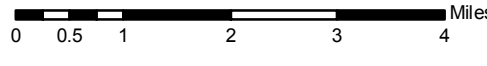
July 21, 2011

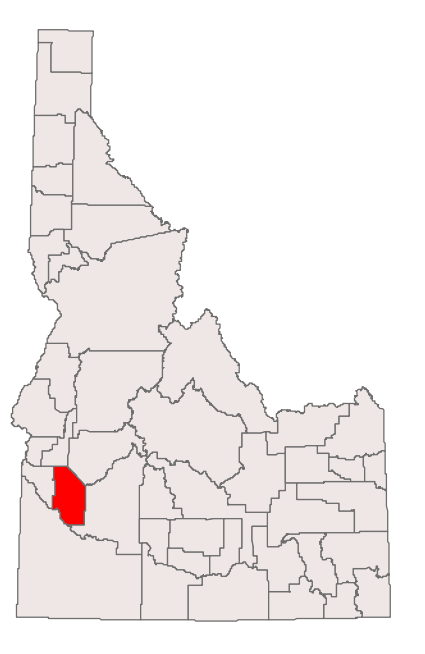


Ada County Development Services
200 West Front Street
Boise, Idaho
www.adaweb.net

This map is made in part from data prepared or compiled by Ada County. Ada County shall not be liable for inaccuracies or misuse of this map or data.

State of Idaho



Locator Map