
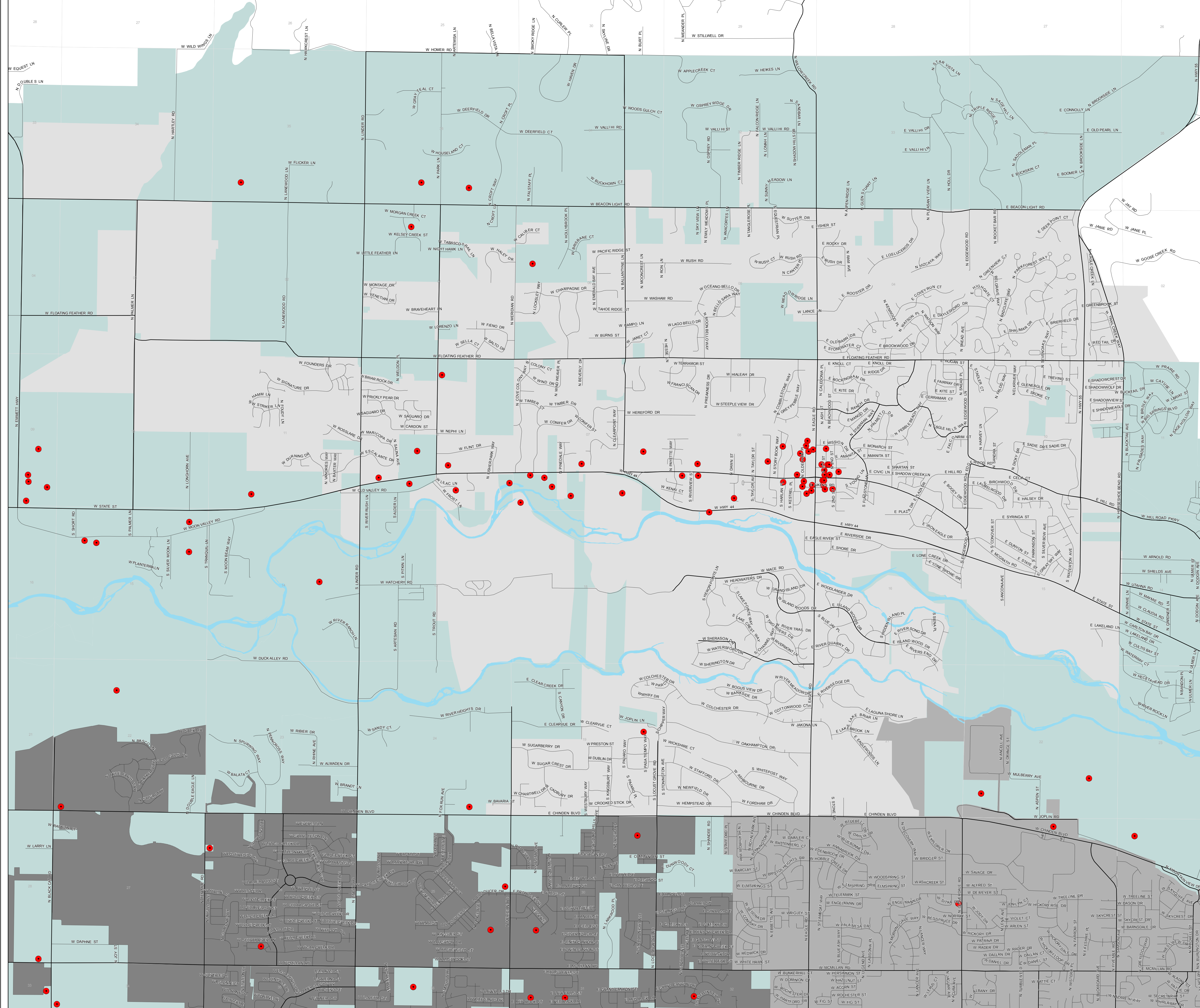
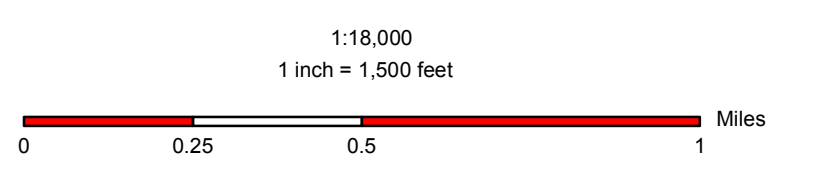


# HISTORIC SITE INVENTORY CITY OF EAGLE Ada County, Idaho



November 10, 2009



- Inventoried Sites \*
- Road Features
- City of Eagle
- City of Boise
- City of Meridian
- Impact Areas
- Water Features

\* A detailed index to individual sites is available from Ada County Development Services. Dots on map are near the center of the tax parcel and do not show the location of structures.

This map represents work completed by Arrowrock Group Inc. and Renewable Technologies Inc. from 1998-2000, financed in part by the Ada County Historic Preservation Council and the National Park Service, US Department of Interior, administered by the Idaho State Historical Society. However, the content and opinions do not necessarily reflect the views or policies of the Department of the Interior.



This map is made in part from data prepared or compiled by Ada County. Ada County shall not be liable for inaccuracies or misuse of this map or data.